

MORGAN AND MORECAMBE OFFSHORE WIND FARMS: TRANSMISSION ASSETS

Land Plan - Onshore

December 2024
Rev: F02

MOR001-FLO-CON-ENV-PLN-0033
MRCNS-J3303-DMC-10001

PINS Reference: EN020028
APFP Regulations: 5(2)(i)
Document reference: B10/F02

| Document status | | | | | |
|------------------------|----------------------------|--------------------|----------------|--------------------|----------------|
| Version | Purpose of document | Approved by | Date | Approved by | Date |
| F01 | For issue: Application | AS | September 2024 | IM | September 2024 |
| F02 | S51 advice update | AS | December 2024 | IM | December 2024 |

Prepared by:

Dalcour Maclaren

Prepared for:

**Morgan Offshore Wind Limited,
 Morecambe Offshore Windfarm Ltd**

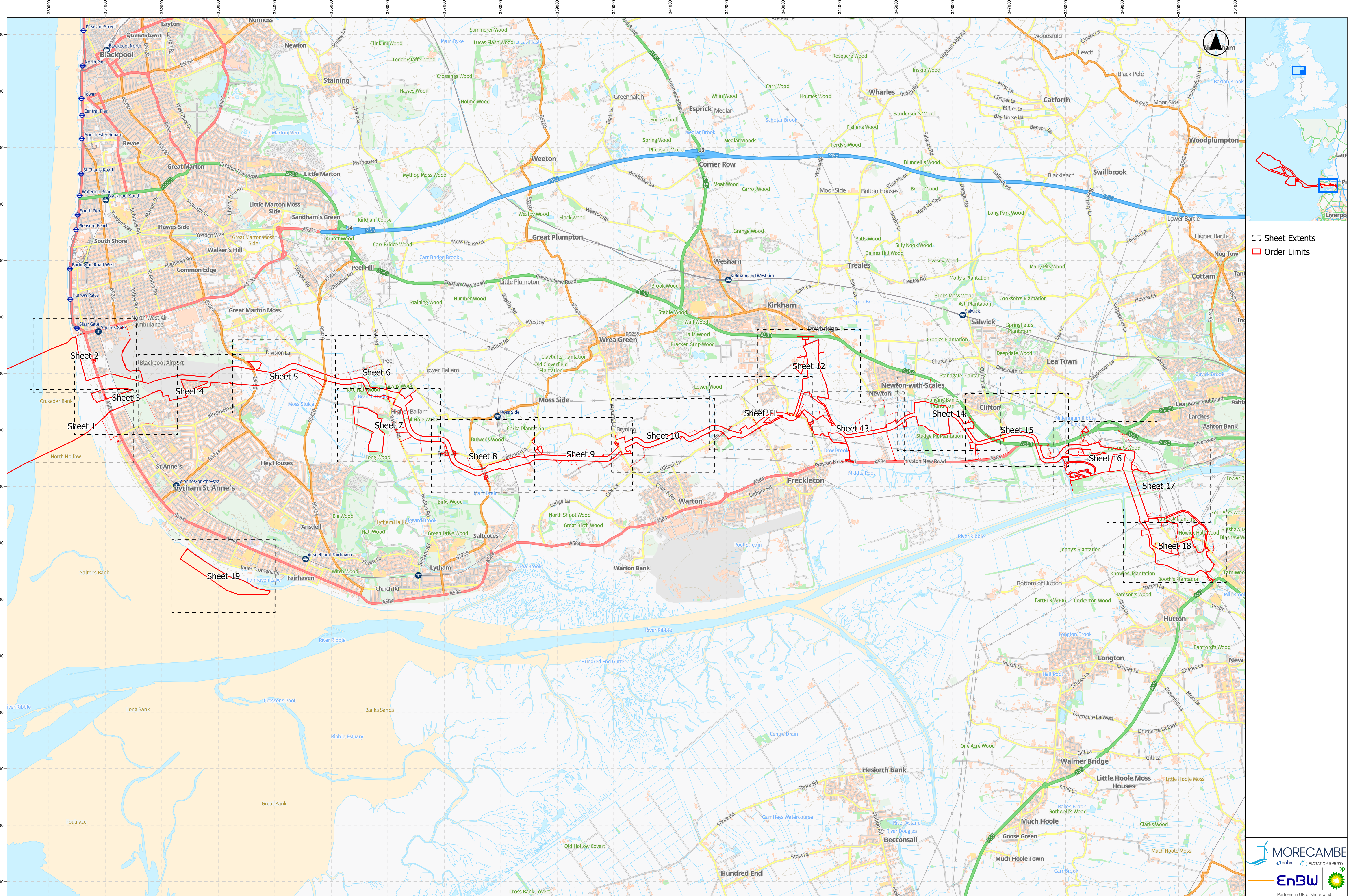
Schedule of Changes

| Plot Number | Change requested by | Change Made | Reason for Change | Revision | Submission deadline |
|-------------|---------------------|---|---|----------|---------------------|
| General | The Applicant | A review of the land plans has been undertaken in respect to readability. Further labels and insets have been added where required. | Additional labels and insets have been added following a review to improve readability. | F02 | S51 advice update |
| General | The Applicant | Terminology has been updated within the key of the land plan for Permanent Rights and Freehold Acquisition plots. | Terminology has been updated to provide clarity. | F02 | S51 advice update |
| 01-004i | The Applicant | New plot | Updated works area has caused plot to be split. | F02 | S51 advice update |
| 05-012B | The Applicant | Morgan acquisition type change | Morgan no longer require rights over this plot. | F02 | S51 advice update |
| 05-016Bi | The Applicant | Morgan acquisition type change | Morgan no longer require rights over this plot. | F02 | S51 advice update |
| 05-012 | The Applicant | New plot | Updated works area has caused plot to be split. | F02 | S51 advice update |
| 05-012Bi | The Applicant | New plot | Updated works area has caused plot to be split. | F02 | S51 advice update |
| 05-016 | The Applicant | New plot | Updated works area has caused plot to be split. | F02 | S51 advice update |
| 05-016B | The Applicant | New plot | Updated works area has caused plot to be split. | F02 | S51 advice update |

| Plot Number | Change requested by | Change Made | Reason for Change | Revision | Submission deadline |
|-------------|---------------------|---|---|----------|---------------------|
| General | The Applicant | A review of the land plans has been undertaken in respect to readability. Further labels and insets have been added where required. | Additional labels and insets have been added following a review to improve readability. | F02 | S51 advice update |
| General | The Applicant | Terminology has been updated within the key of the land plan for Permanent Rights and Freehold Acquisition plots. | Terminology has been updated to provide clarity. | F02 | S51 advice update |
| 05-017B | The Applicant | New plot | Updated works area has caused plot to be split. | F02 | S51 advice update |
| 05-017Bi | The Applicant | New plot | Updated works area has caused plot to be split. | F02 | S51 advice update |
| 05-012B | The Applicant | Plot number updated | Plot 05-012 has been updated to be plot 05-012B following changes to Works Plans. | F02 | S51 advice update |
| 05-016Bi | The Applicant | Plot number updated | Plot 05-016 has been split to be plot 05-016Bi following changes to Works Plans. | F02 | S51 advice update |
| 09-102B | The Applicant | Plot removed | Removal of works area has caused some plots to merge. | F02 | S51 advice update |
| 15-069i | The Applicant | New plot created and label added | Updated works area has caused plot to be split. | F02 | S51 advice update |
| 16-093 | The Applicant | New plot | Updated works area has caused plot to be split. | F02 | S51 advice update |
| 16-093Ai | The Applicant | New plot | Updated works area has caused plot to be split. | F02 | S51 advice update |

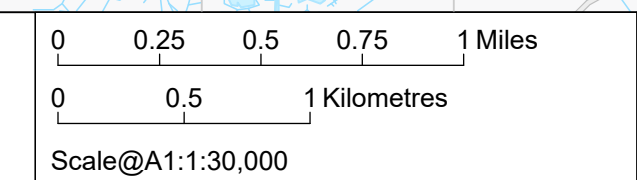
| Plot Number | Change requested by | Change Made | Reason for Change | Revision | Submission deadline |
|-------------|---------------------|---|---|----------|---------------------|
| General | The Applicant | A review of the land plans has been undertaken in respect to readability. Further labels and insets have been added where required. | Additional labels and insets have been added following a review to improve readability. | F02 | S51 advice update |
| General | The Applicant | Terminology has been updated within the key of the land plan for Permanent Rights and Freehold Acquisition plots. | Terminology has been updated to provide clarity. | F02 | S51 advice update |
| 16-093i | The Applicant | New plot | Updated works area has caused plot to be split. | F02 | S51 advice update |
| 16-096 | The Applicant | New plot | Updated works area has caused plot to be split. | F02 | S51 advice update |
| 16-096Bi | The Applicant | New plot | Updated works area has caused plot to be split. | F02 | S51 advice update |
| 16-079 | The Applicant | Plot removed | Removal of works area has caused some plots to merge. | F02 | S51 advice update |
| 16-086 | The Applicant | Plot removed | Removal of works area has caused some plots to merge. | F02 | S51 advice update |
| 16-091 | The Applicant | Plot removed | Removal of works area has caused some plots to merge. | F02 | S51 advice update |
| 16-092 | The Applicant | Plot removed | Removal of works area has caused some plots to merge. | F02 | S51 advice update |
| 17-006i | The Applicant | New plot | Updated works area has caused plot to be split. | F02 | S51 advice update |

| Plot Number | Change requested by | Change Made | Reason for Change | Revision | Submission deadline |
|-------------|---------------------|---|---|----------|---------------------|
| General | The Applicant | A review of the land plans has been undertaken in respect to readability. Further labels and insets have been added where required. | Additional labels and insets have been added following a review to improve readability. | F02 | S51 advice update |
| General | The Applicant | Terminology has been updated within the key of the land plan for Permanent Rights and Freehold Acquisition plots. | Terminology has been updated to provide clarity. | F02 | S51 advice update |
| 17-006ii | The Applicant | New plot | Updated works area has caused plot to be split. | F02 | S51 advice update |
| 17-018i | The Applicant | New plot | Updated works area has caused plot to be split. | F02 | S51 advice update |
| 17-019i | The Applicant | New plot | Updated works area has caused plot to be split. | F02 | S51 advice update |
| 17-021i | The Applicant | New plot | Updated works area has caused plot to be split. | F02 | S51 advice update |
| 17-021ii | The Applicant | New plot | Updated works area has caused plot to be split. | F02 | S51 advice update |



Project Name:
MORGAN AND MORECAMBE OFFSHORE WIND FARMS:
TRANSMISSION ASSETS

Drawing Title:
LAND PLAN - ONSHORE
APFP REGULATION: S(2)(I)
DOCUMENT REFERENCE: B10
INDEX SHEET



Geodetic Information:
Datum: OSGB 1936
Projection: British National Grid

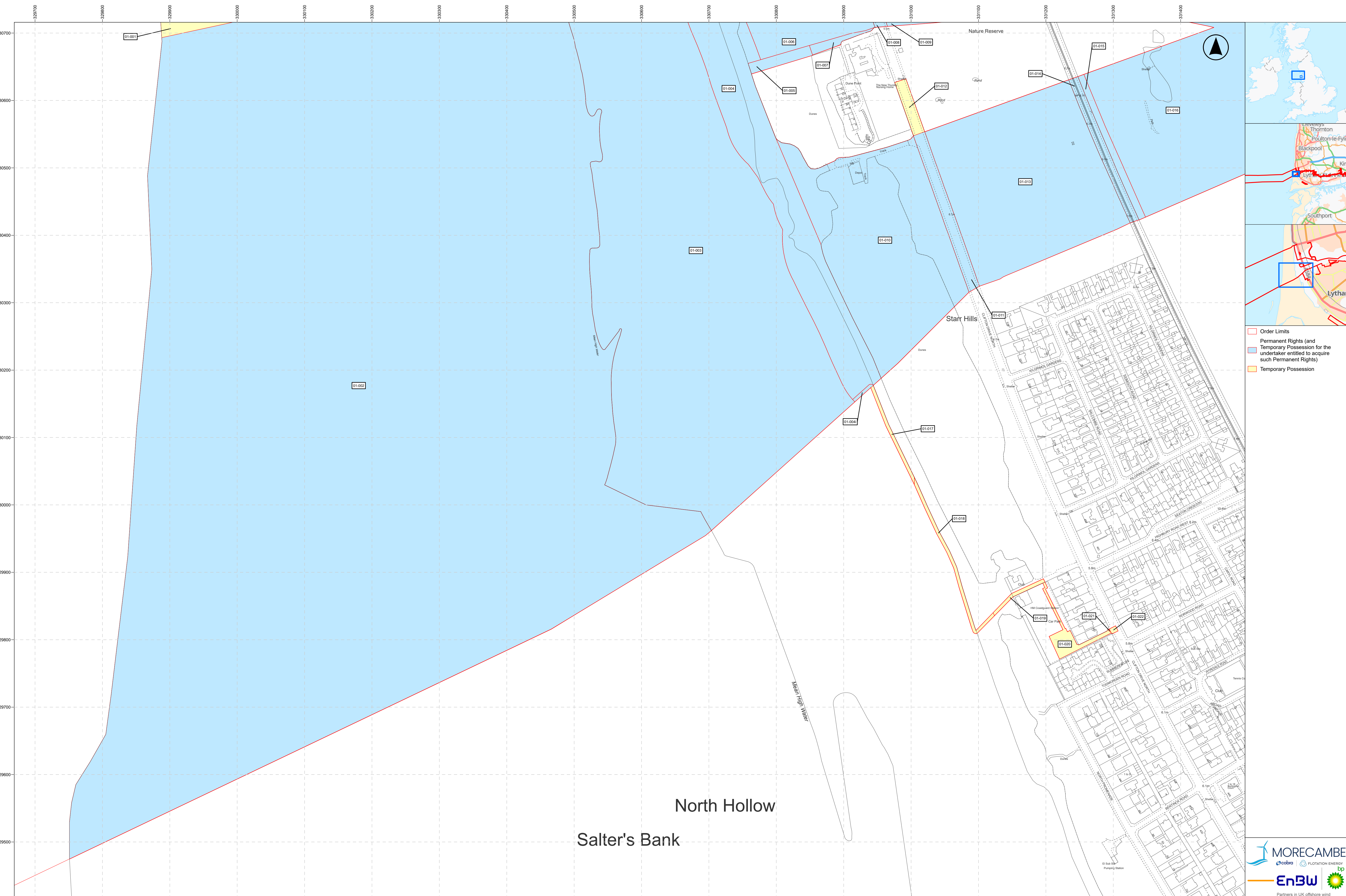
Data Sources: BP, Ordnance Survey
Based Upon The Ordnance Survey Map With The Sanction Of The
Controller Of HM Stationery Office. Crown Copyright Reserved. © OS
Licence No. 100042124

Service Layer Credits: GB Cartographic Local Names:
Contains OS data © Crown Copyright and database right
2023
Contains data from OS Zoomstack

| VER | DATE | DETAILS | AUTH | CHK | APPRV |
|-----|------------|---------------|------|--------|--------|
| 00 | 26.09.2024 | Initial Issue | DM | BS/CMS | BS/CMS |
| 01 | 05.12.2024 | s51 Update | DM | BS/CMS | BS/CMS |

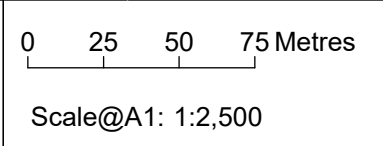
Drawing Number:
DM_22003214_LP_1.0





Project Name:
MORGAN AND MORECAMBE OFFSHORE WIND FARMS:
TRANSMISSION ASSETS

Drawing Title:
LAND PLAN - ONSHORE
APEP REGULATION: 5(2)(1)
DOCUMENT REFERENCE: B10
PAGE: 1 OF 19



Geodetic Information:
Datum: OSGB 1936
Projection: British National Grid

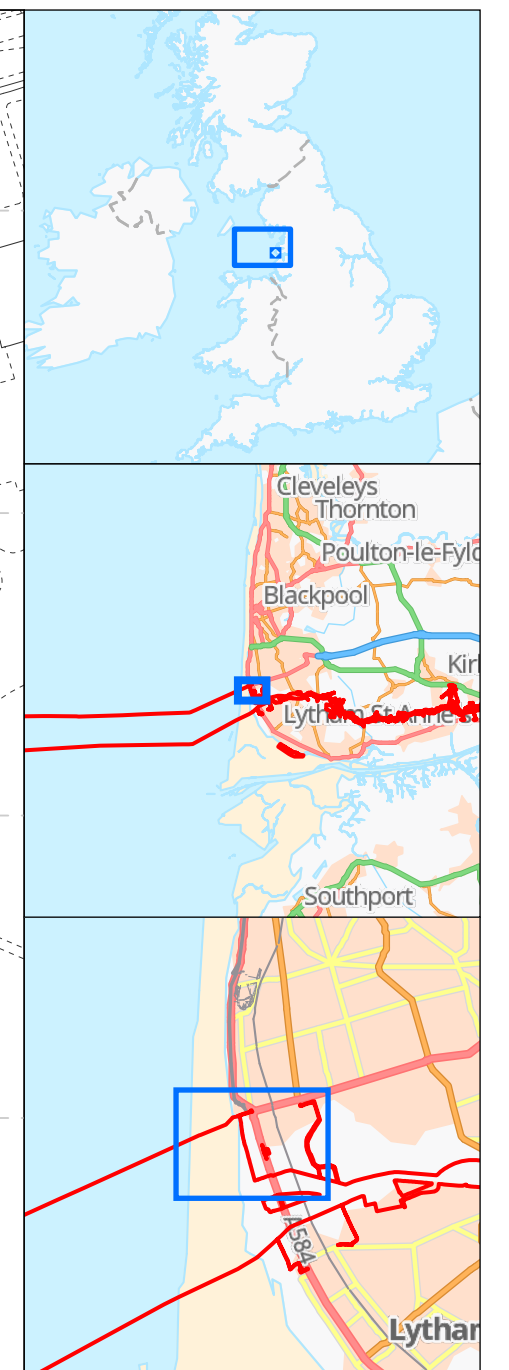
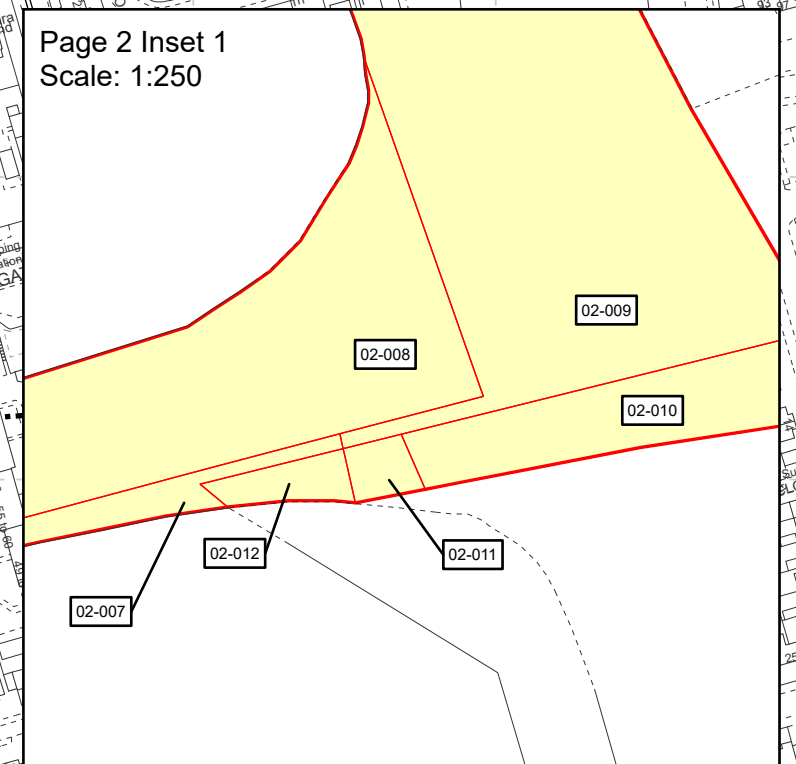
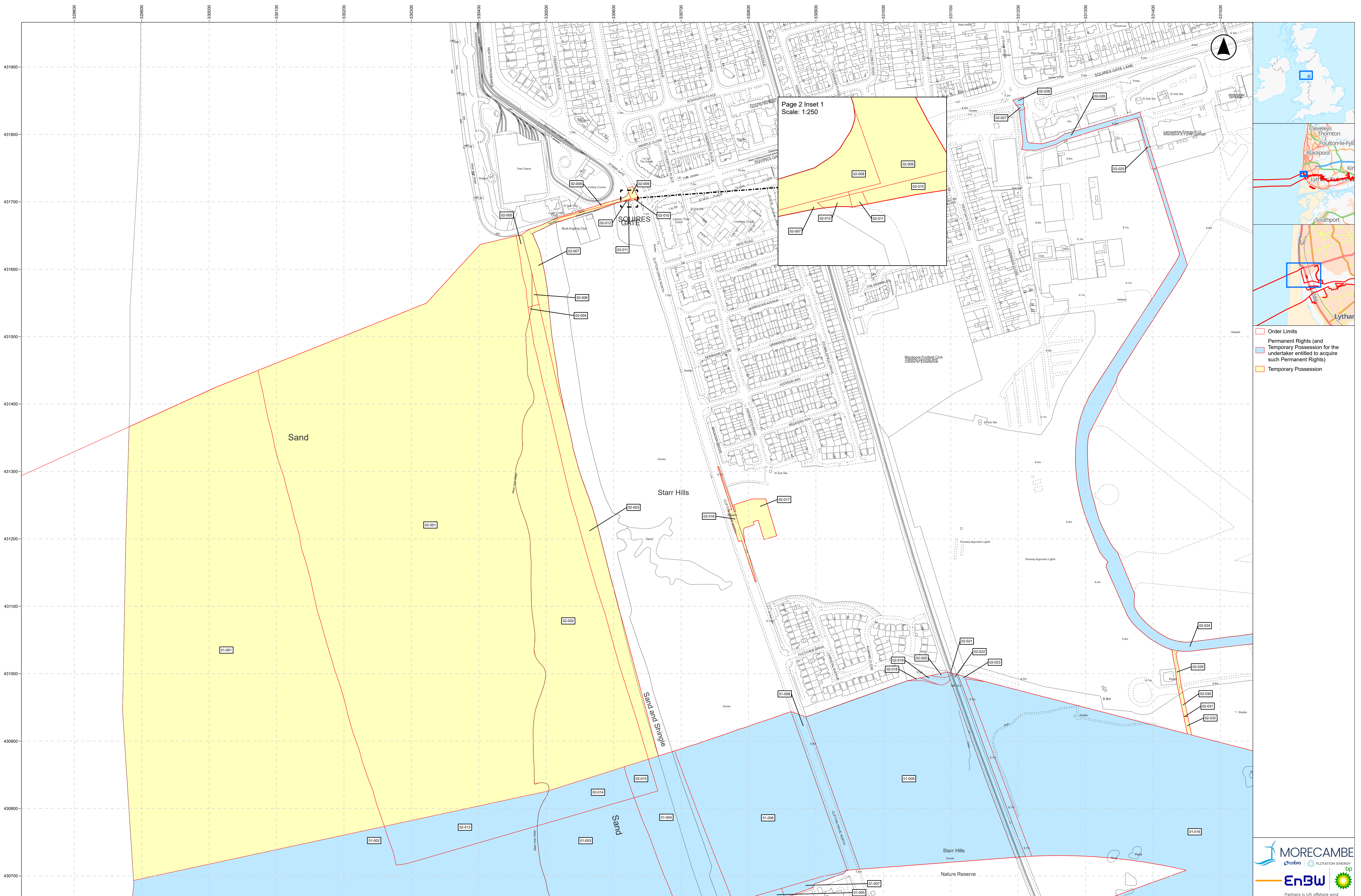
Data Sources: BP, Ordnance Survey
Based Upon The Ordnance Survey Map With The Sanction Of The
Controller Of HM Stationery Office. Crown Copyright Reserved. © OS
Licence No. 100042124

Service Layer Credits: GB Cartographic Local Names:
Contains OS data © Crown Copyright and database right
2023
Contains data from OS Zoomstack

| VER | DATE | DETAILS | AUTH | CHK | APPRV |
|-----|------------|---------------|------|--------|--------|
| 00 | 26.09.2024 | Initial Issue | DM | BS/CMS | BS/CMS |
| 01 | 05.12.2024 | s51 Update | DM | BS/CMS | BS/CMS |

Drawing Number:
DM_22003214_LP_1.1

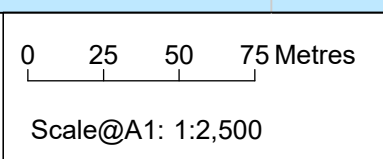




- Order Limits
- Permanent Rights (and Temporary Possession for the undertaker entitled to acquire such Permanent Rights)
- Temporary Possession

Project Name:
MORGAN AND MORECAMBE OFFSHORE WIND FARMS:
TRANSMISSION ASSETS

Drawing Title:
LAND PLAN - ONSHORE
APPF REGULATION: 5(2)(1)
DOCUMENT REFERENCE: B10
PAGE: 2 OF 19



Geodetic Information:
Datum: OSGB 1936
Projection: British National Grid

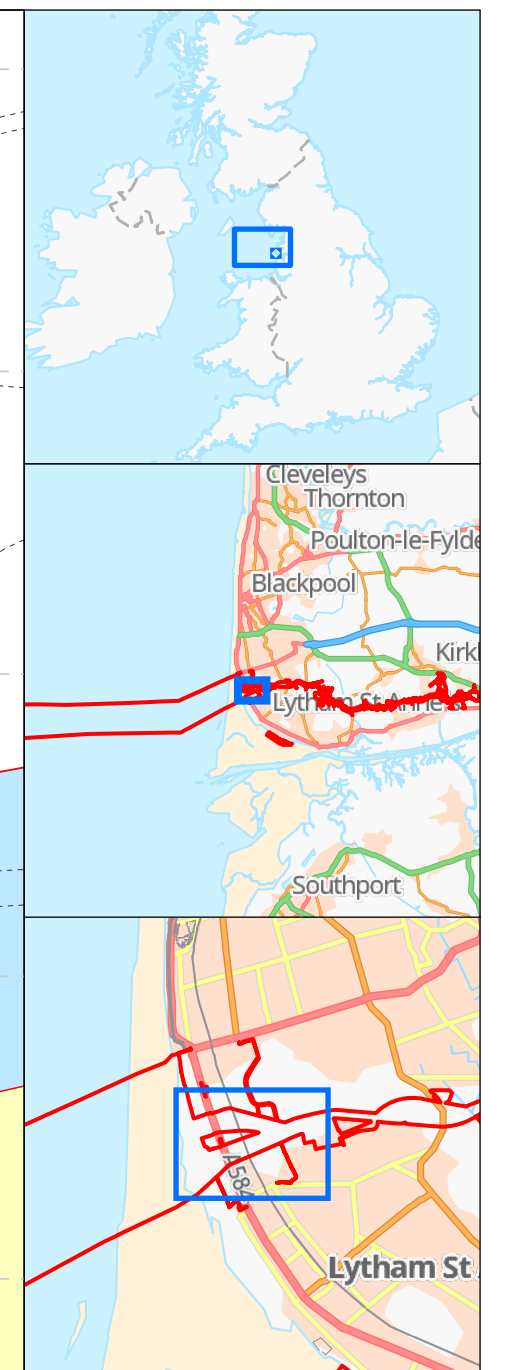
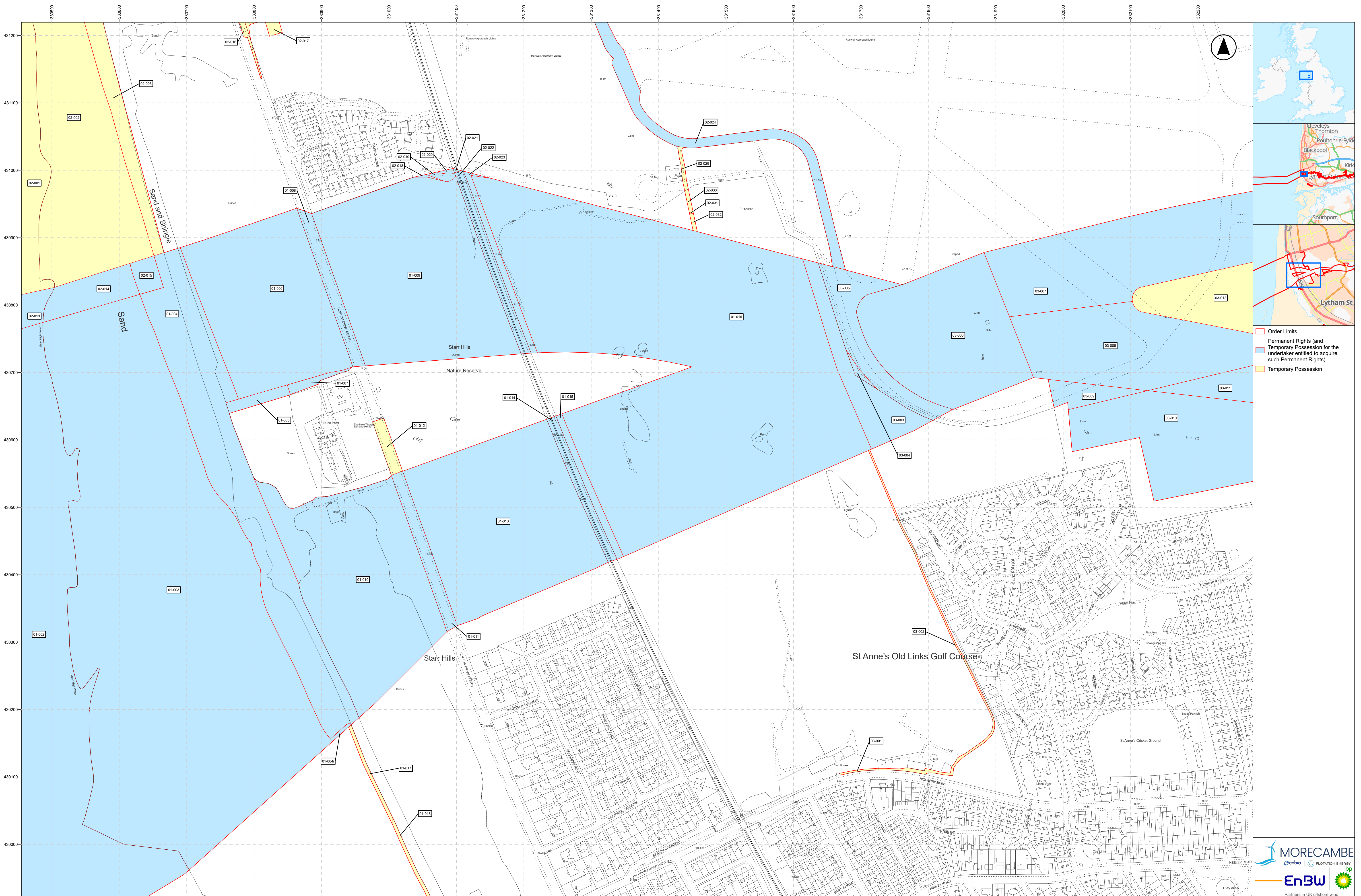
Data Sources: BP, Ordnance Survey
Based Upon The Ordnance Survey Map With The Sanction Of The Controller Of HM Stationery Office. Crown Copyright Reserved. © OS Licence No. 100042124

Service Layer Credits: GB Cartographic Local Names: Contains OS data © Crown Copyright and database right 2023. Contains data from OS Zoomstack

| VER | DATE | DETAILS | AUTH | CHK | APPRV |
|-----|------------|---------------|------|--------|--------|
| 00 | 26.09.2024 | Initial Issue | DM | BS/CMS | BS/CMS |
| 01 | 05.12.2024 | s51 Update | DM | BS/CMS | BS/CMS |



Drawing Number:
DM_22003214_LP_1.2



- Order Limits
- Permanent Rights (and Temporary Possession for the undertaker entitled to acquire such Permanent Rights)
- Temporary Possession

Project Name:
MORGAN AND MORECAMBE OFFSHORE WIND FARMS:
TRANSMISSION ASSETS

Drawing Title:
LAND PLAN - ONSHORE
APFP REGULATION: 5(2)(I)
DOCUMENT REFERENCE: B10
PAGE: 3 OF 19

0 25 50 75 Metres
Scale@A1: 1:2,500

Geodetic Information:
Datum: OSGB 1936
Projection: British National Grid

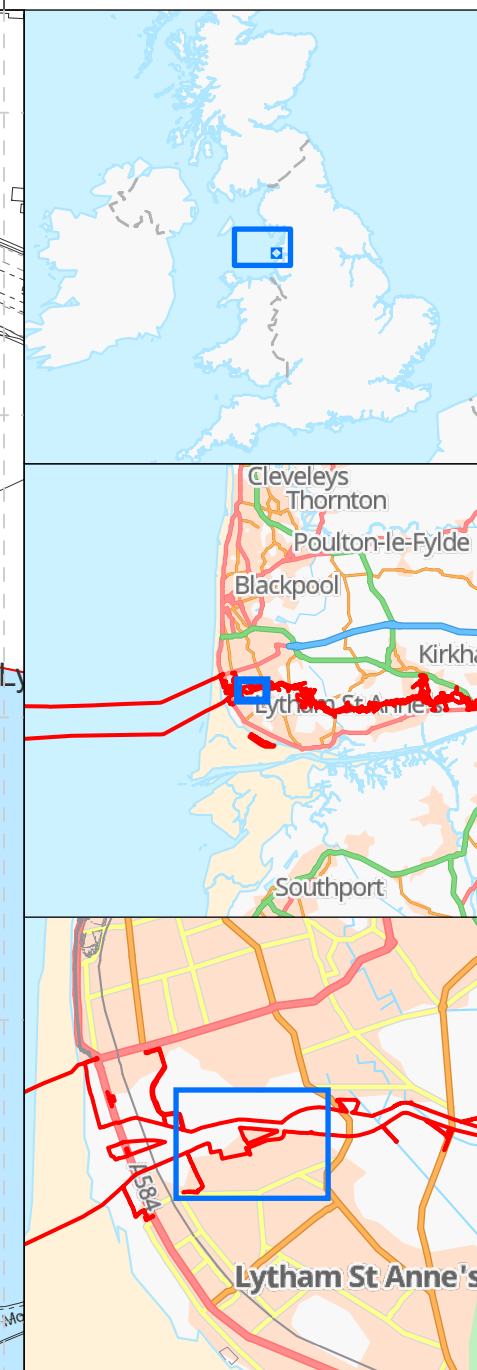
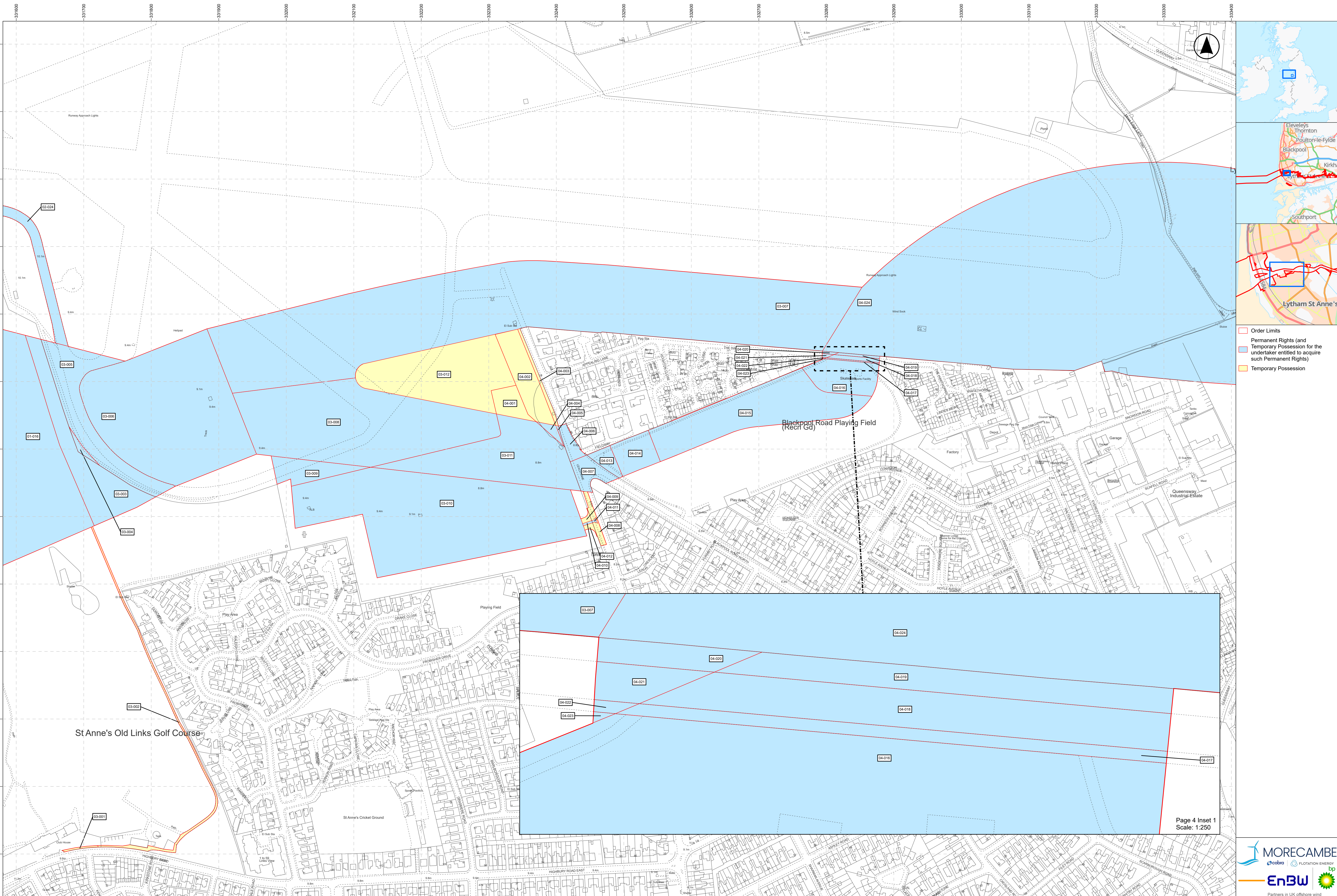
Data Sources: BP, Ordnance Survey
Based Upon The Ordnance Survey Map With The Sanction Of The Controller Of HM Stationery Office. Crown Copyright Reserved. © OS Licence No. 100042124

Service Layer Credits: GB Cartographic Local Names:
Contains OS data © Crown Copyright and database right 2023
Contains data from OS Zoomstack

| VER | DATE | DETAILS | AUTH | CHK | APPRV |
|-----|------------|---------------|------|--------|--------|
| 00 | 26.09.2024 | Initial Issue | DM | BS/CMS | BS/CMS |
| 01 | 05.12.2024 | s51 Update | DM | BS/CMS | BS/CMS |



Drawing Number:
DM_22003214_LP_1.3



Order Limits
 Permanent Rights (and Temporary Possession for the undertaker entitled to acquire such Permanent Rights)
 Temporary Possession

Project Name:
 MORGAN AND MORECAMBE OFFSHORE WIND FARMS:
 TRANSMISSION ASSETS

Drawing Title:
 LAND PLAN - ONSHORE
 APFP REGULATION: 5(2)(I)
 DOCUMENT REFERENCE: B10
 PAGE: 4 OF 19

0 25 50 75 Metres
 Scale@A1: 1:2,500

Geodetic Information:
 Datum: OSGB 1936
 Projection: British National Grid

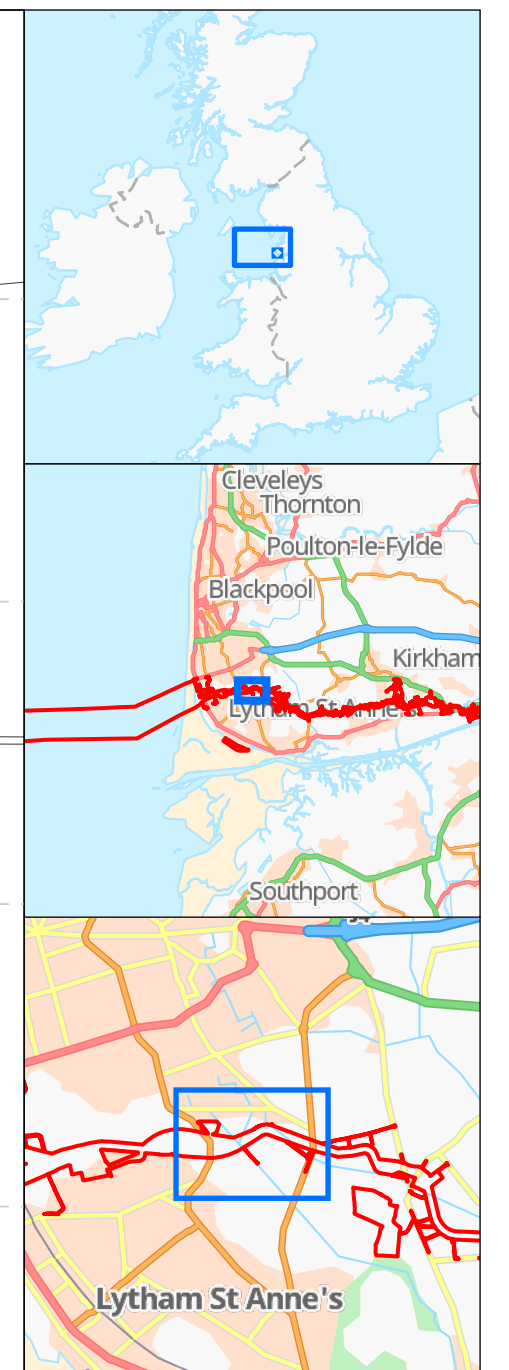
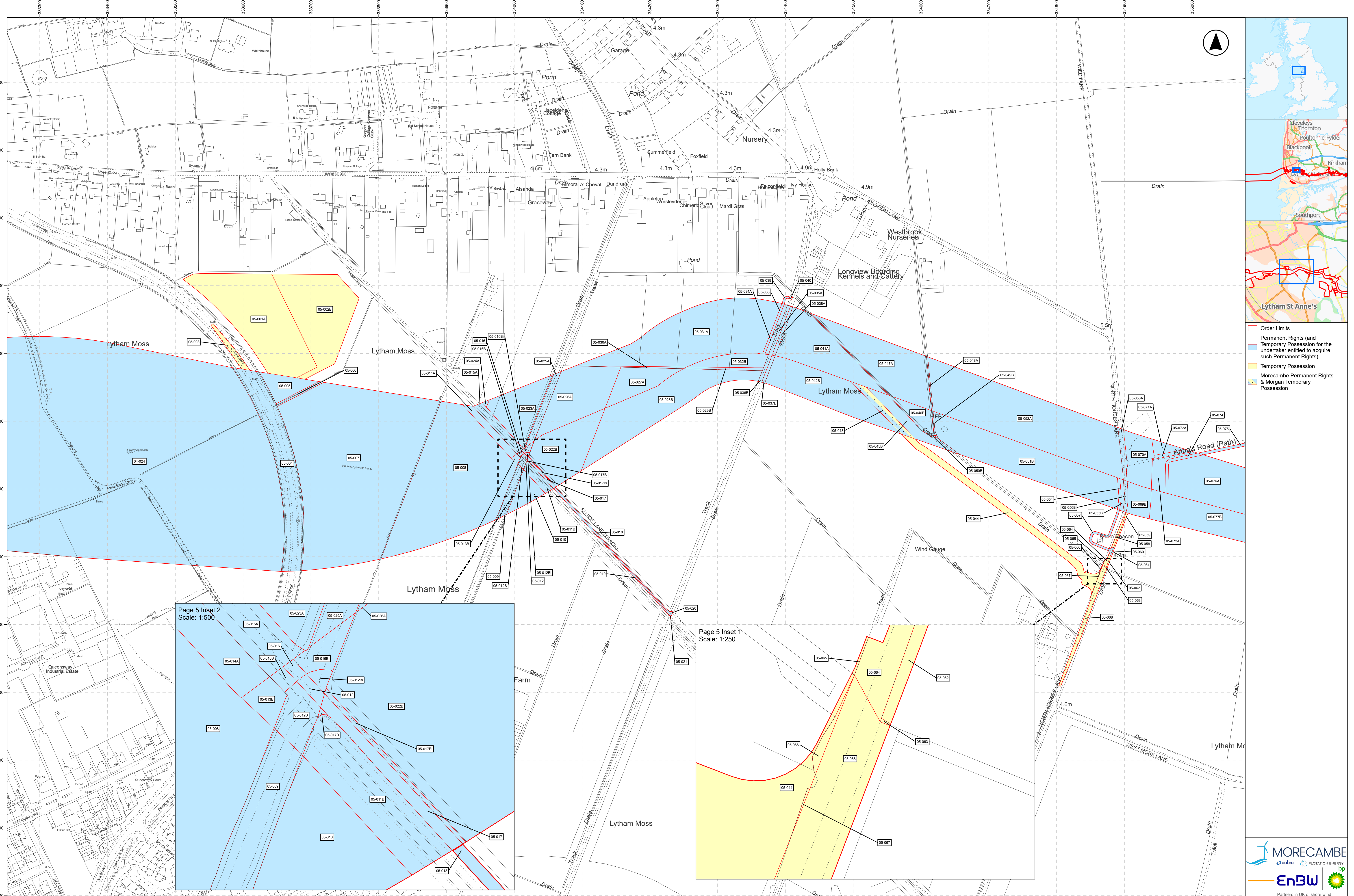
Data Sources: BP, Ordnance Survey
 Based Upon The Ordnance Survey Map With The Sanction Of The
 Controller Of HM Stationery Office. Crown Copyright Reserved. © OS
 Licence No. 100042124

Service Layer Credits: GB Cartographic Local Names:
 Contains OS data © Crown Copyright and database right
 2023
 Contains data from OS Zoomstack

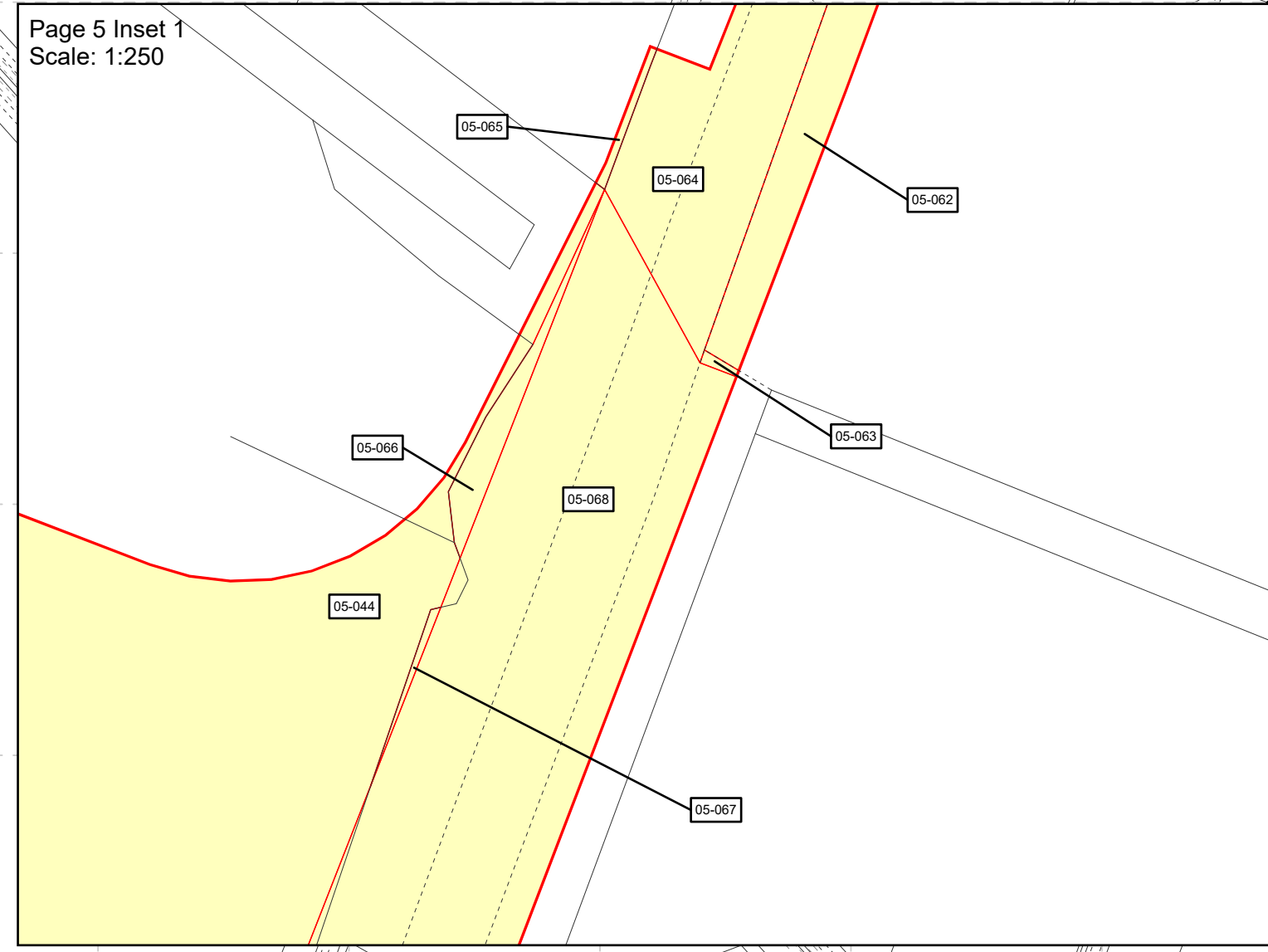
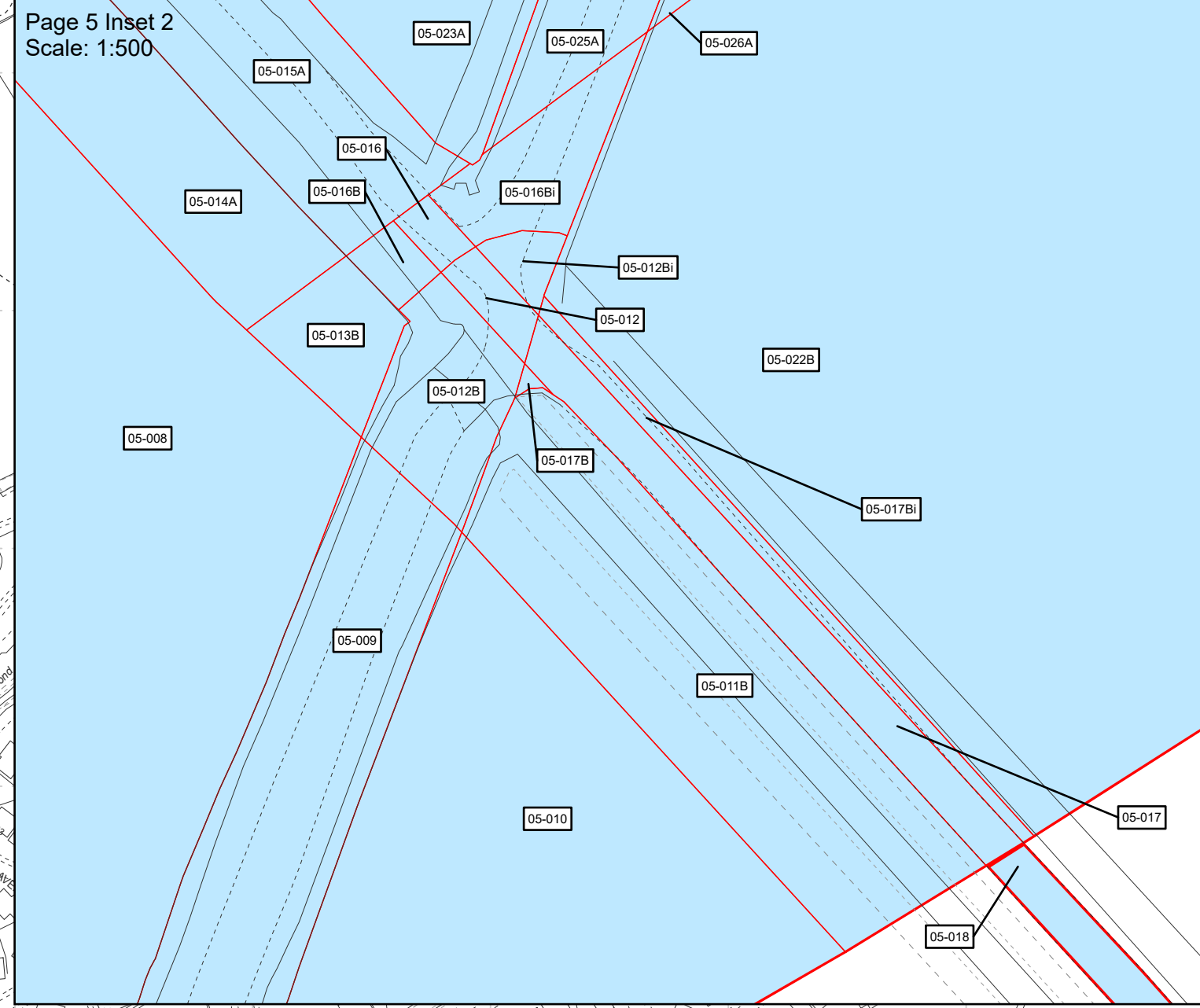
| VER | DATE | DETAILS | AUTH | CHK | APPRV |
|-----|------------|---------------|------|--------|--------|
| 00 | 26.09.2024 | Initial Issue | DM | BS/CMS | BS/CMS |
| 01 | 05.12.2024 | s51 Update | DM | BS/CMS | BS/CMS |



Drawing Number:
 DM_22003214_LP_1.4



- Order Limits
- Permanent Rights (and Temporary Possession for the undertaker entitled to acquire such Permanent Rights)
- Temporary Possession
- Morecambe Permanent Rights & Morgan Temporary Possession



Project Name:
MORGAN AND MORECAMBE OFFSHORE WIND FARMS:
TRANSMISSION ASSETS

Drawing Title:
LAND PLAN - ONSHORE
APFP REGULATION: S(2)(1)
DOCUMENT REFERENCE: B10
PAGE: 5 OF 19

0 25 50 75 Metres
Scale@A1: 1:2,500

Geodetic Information:
Datum: OSGB 1936
Projection: British National Grid

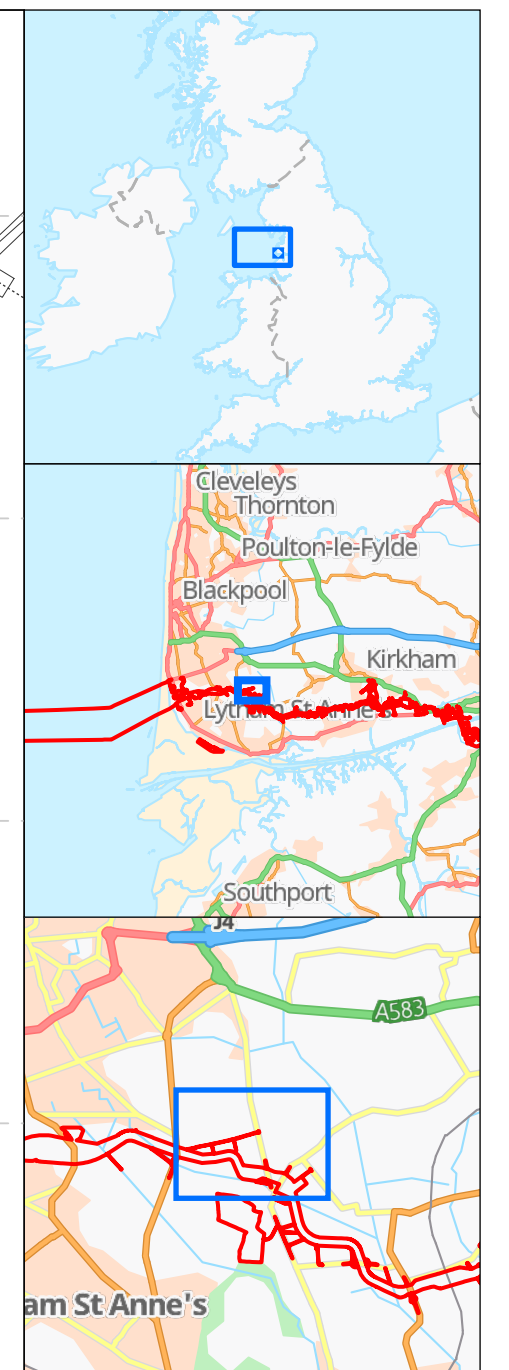
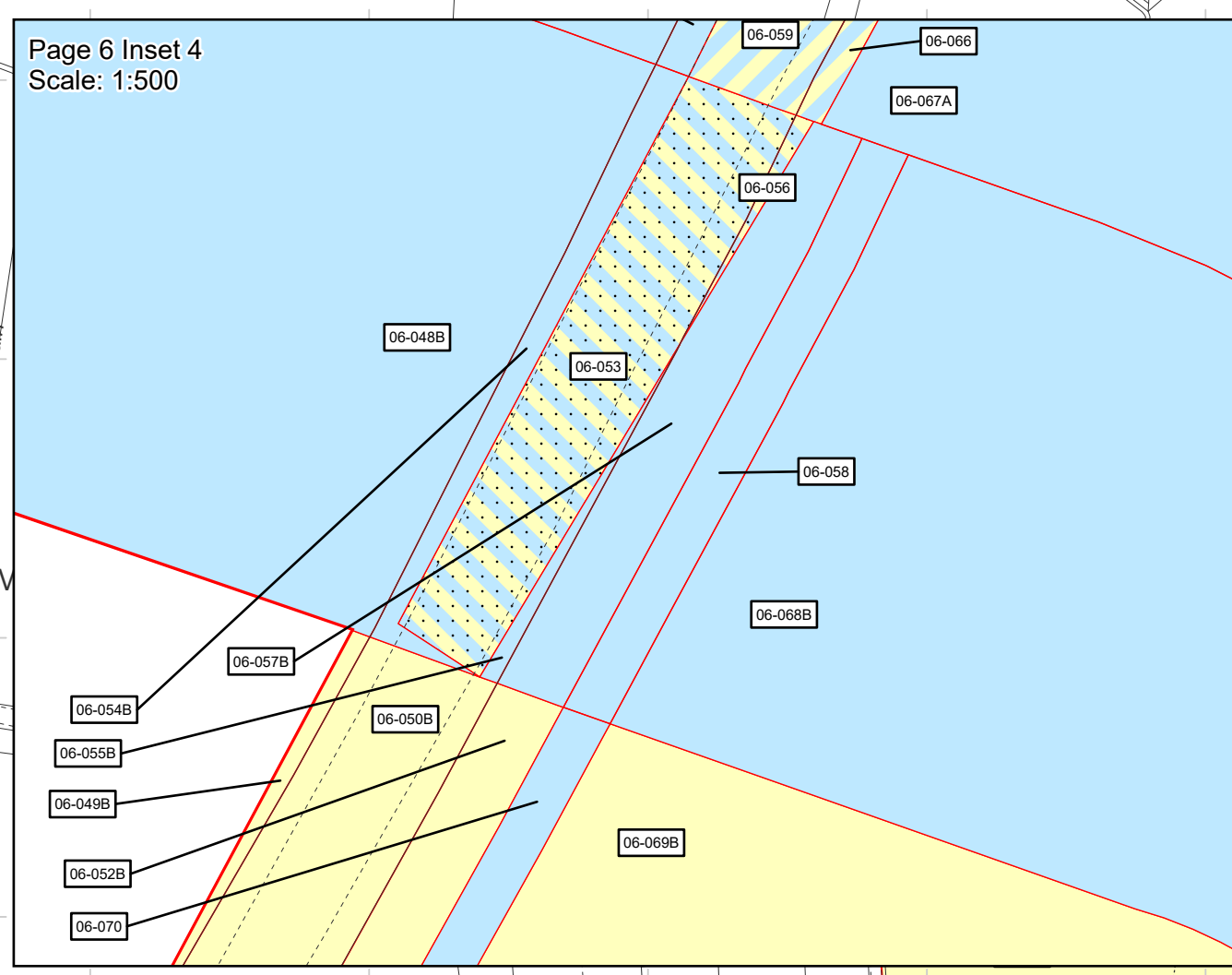
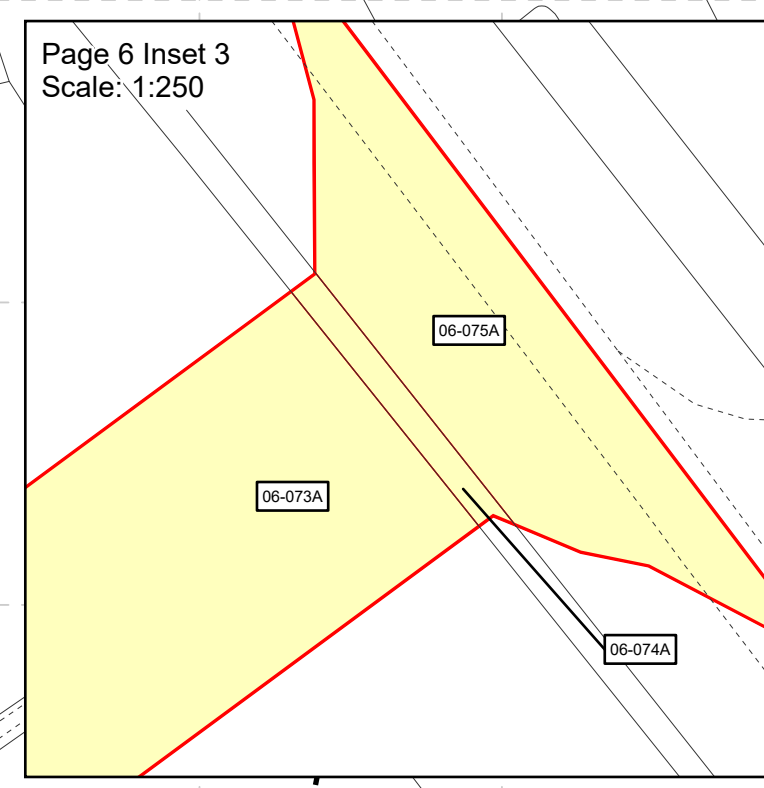
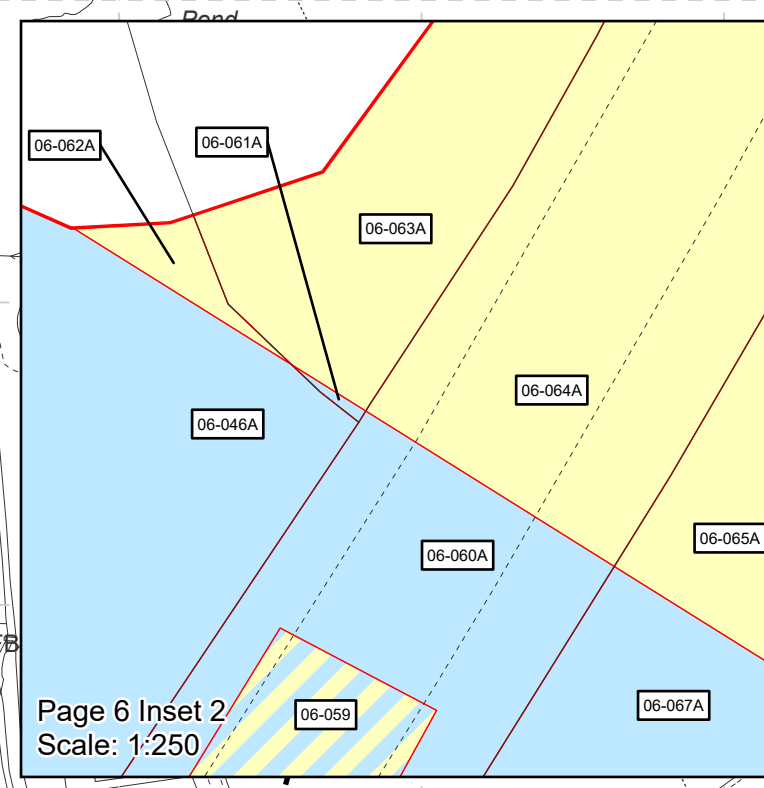
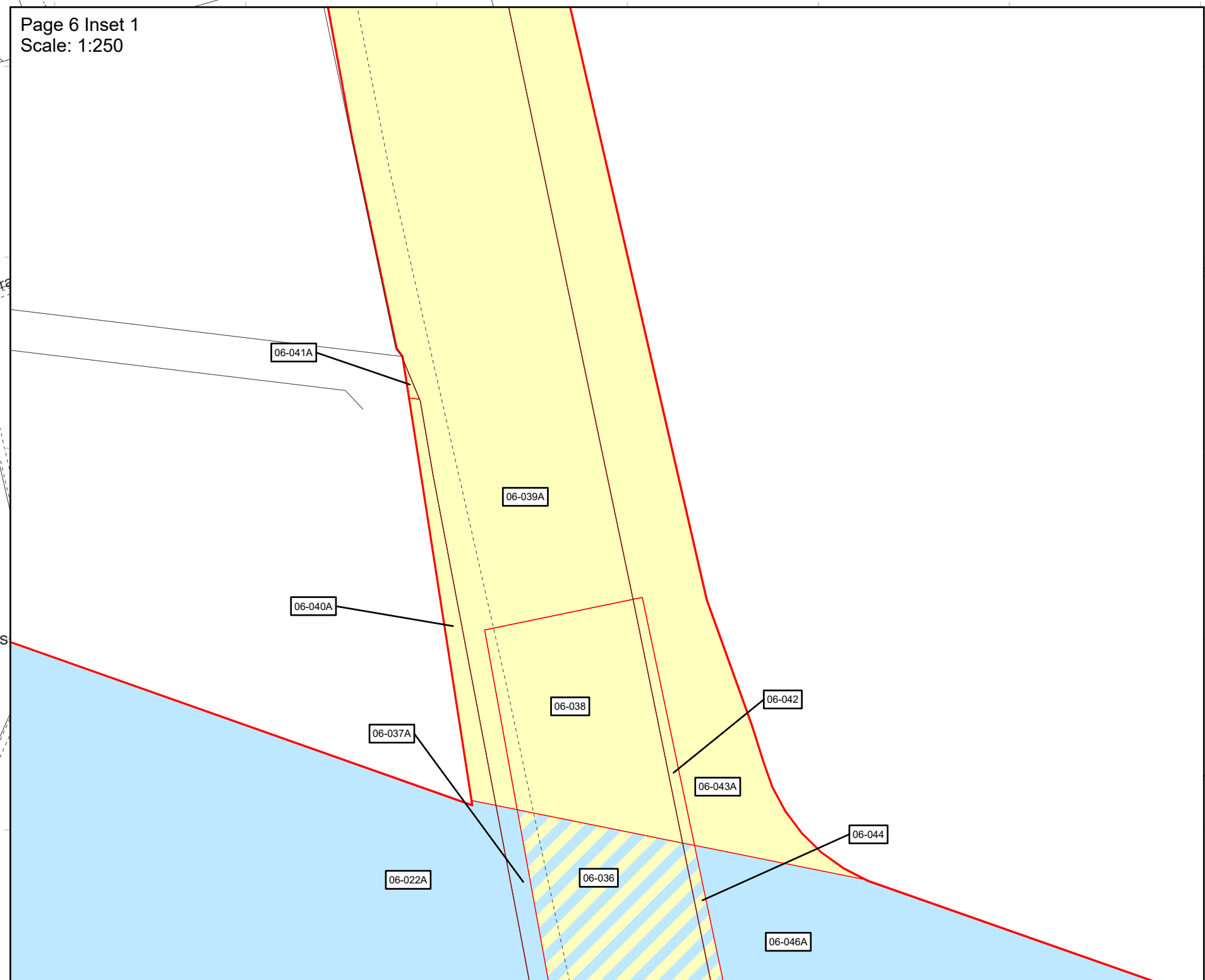
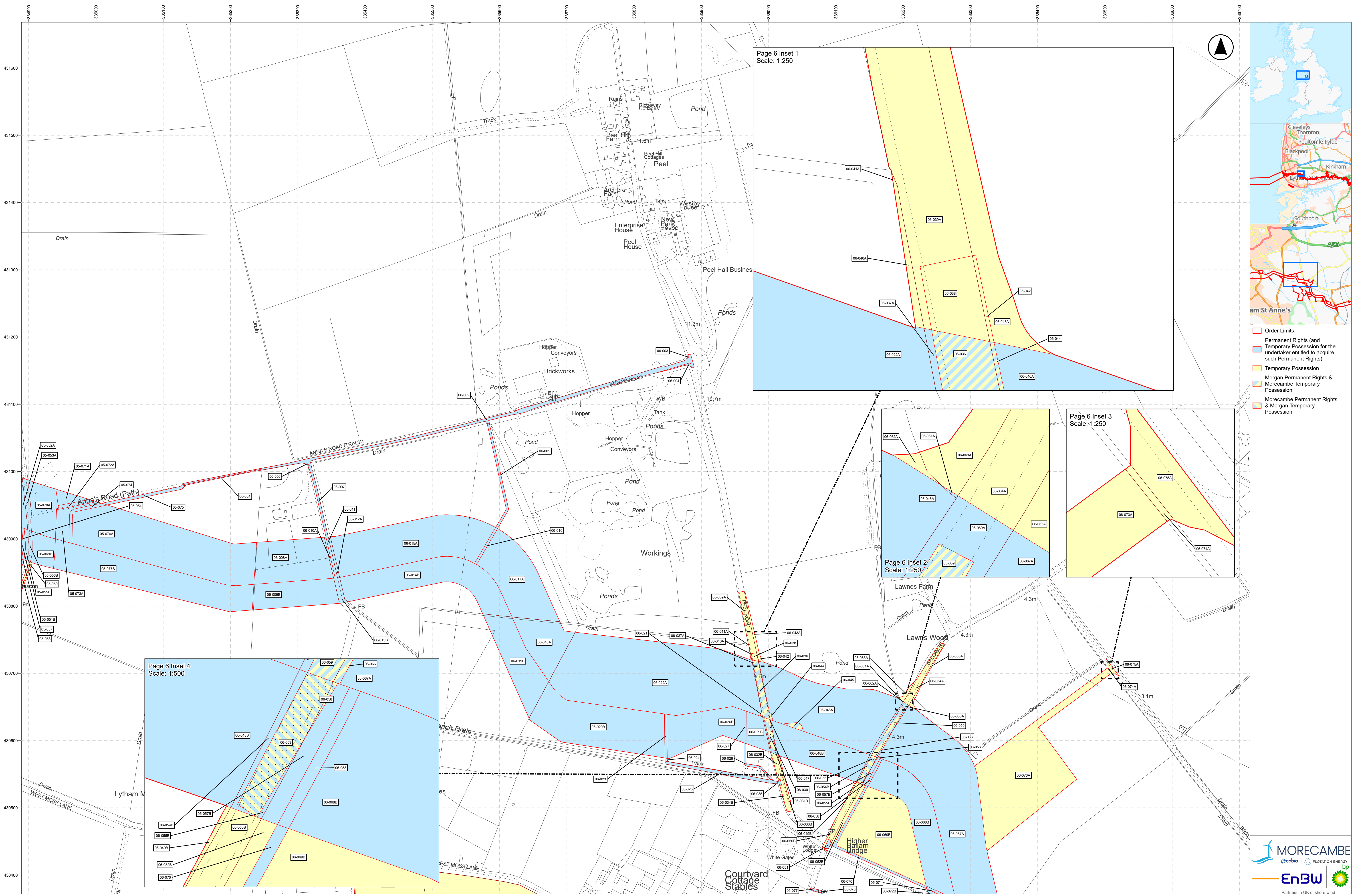
Data Sources:BP, Ordnance Survey
Based Upon The Ordnance Survey Map With The Sanction Of The
Controller Of HM Stationery Office. Crown Copyright Reserved. © OS
Licence No. 100042124

Service Layer Credits: GB Cartographic Local Names:
Contains OS data © Crown Copyright and database right
2023
Contains data from OS Zoomstack

| VER | DATE | DETAILS | AUTH | CHK | APPRV |
|-----|------------|---------------|------|--------|--------|
| 00 | 26.09.2024 | Initial Issue | DM | BS/CMS | BS/CMS |
| 01 | 05.12.2024 | s51 Update | DM | BS/CMS | BS/CMS |



Drawing Number:
DM_22003214_LP_1.5



- Order Limits
- Permanent Rights (and Temporary Possession for the undertaker entitled to acquire such Permanent Rights)
- Temporary Possession
- Morgan Permanent Rights & Morecambe Temporary Possession
- Morecambe Permanent Rights & Morgan Temporary Possession

Project Name:
MORGAN AND MORECAMBE OFFSHORE WIND FARMS:
TRANSMISSION ASSETS

Drawing Title:
LAND PLAN - ONSHORE
APPF REGULATION: 5(2)(I)
DOCUMENT REFERENCE: B10
PAGE: 6 OF 19

0 25 50 75 Metres
Scale@A1: 1:2,500


Geodetic Information:
Datum: OSGB 1936
Projection: British National Grid

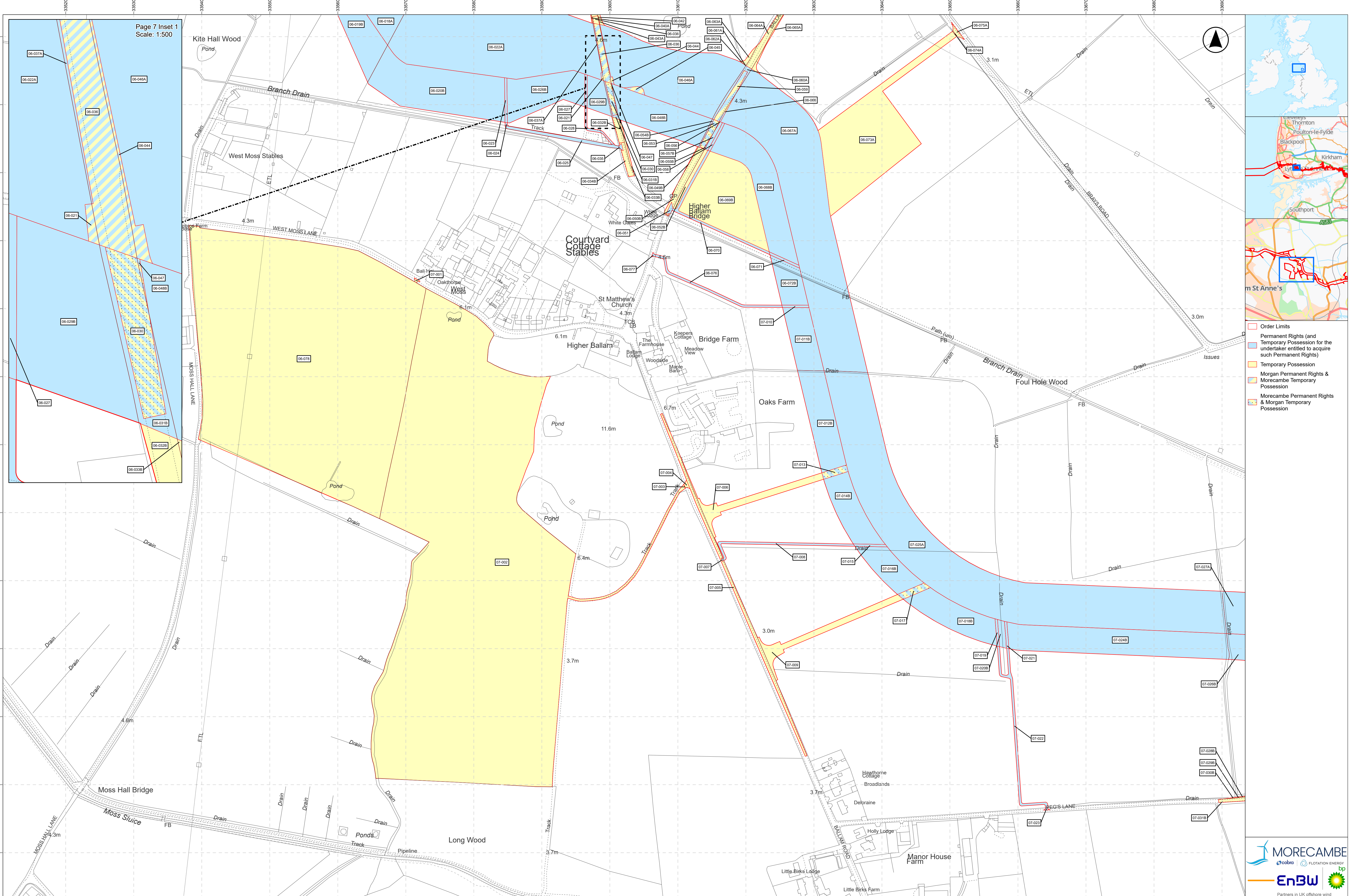
Data Sources:BP, Ordnance Survey
Based Upon The Ordnance Survey Map With The Sanction Of The
Controller Of HM Stationery Office. Crown Copyright Reserved. © OS
Licence No. 100042124

Service Layer Credits: GB Cartographic Local Names:
Contains OS data © Crown Copyright and database right
2023
Contains data from OS Zoomstack

| VER | DATE | DETAILS | AUTH | CHK | APPRV |
|-----|------------|---------------|------|--------|--------|
| 00 | 26.09.2024 | Initial Issue | DM | BS/CMS | BS/CMS |
| 01 | 05.12.2024 | s51 Update | DM | BS/CMS | BS/CMS |

Drawing Number:
DM_22003214_LP_1.6





Page 7 Inset 1
Scale: 1:500

Project Name:
MORGAN AND MORECAMBE OFFSHORE WIND FARMS:
TRANSMISSION ASSETS

Drawing Title:
LAND PLAN - ONSHORE
APPF REGULATION: 5(2)(1)
DOCUMENT REFERENCE: B10
PAGE: 7 OF 19

0 25 50 75 Metres
Scale@A1: 1:2,500

Geodetic Information:
Datum: OSGB 1936
Projection: British National Grid

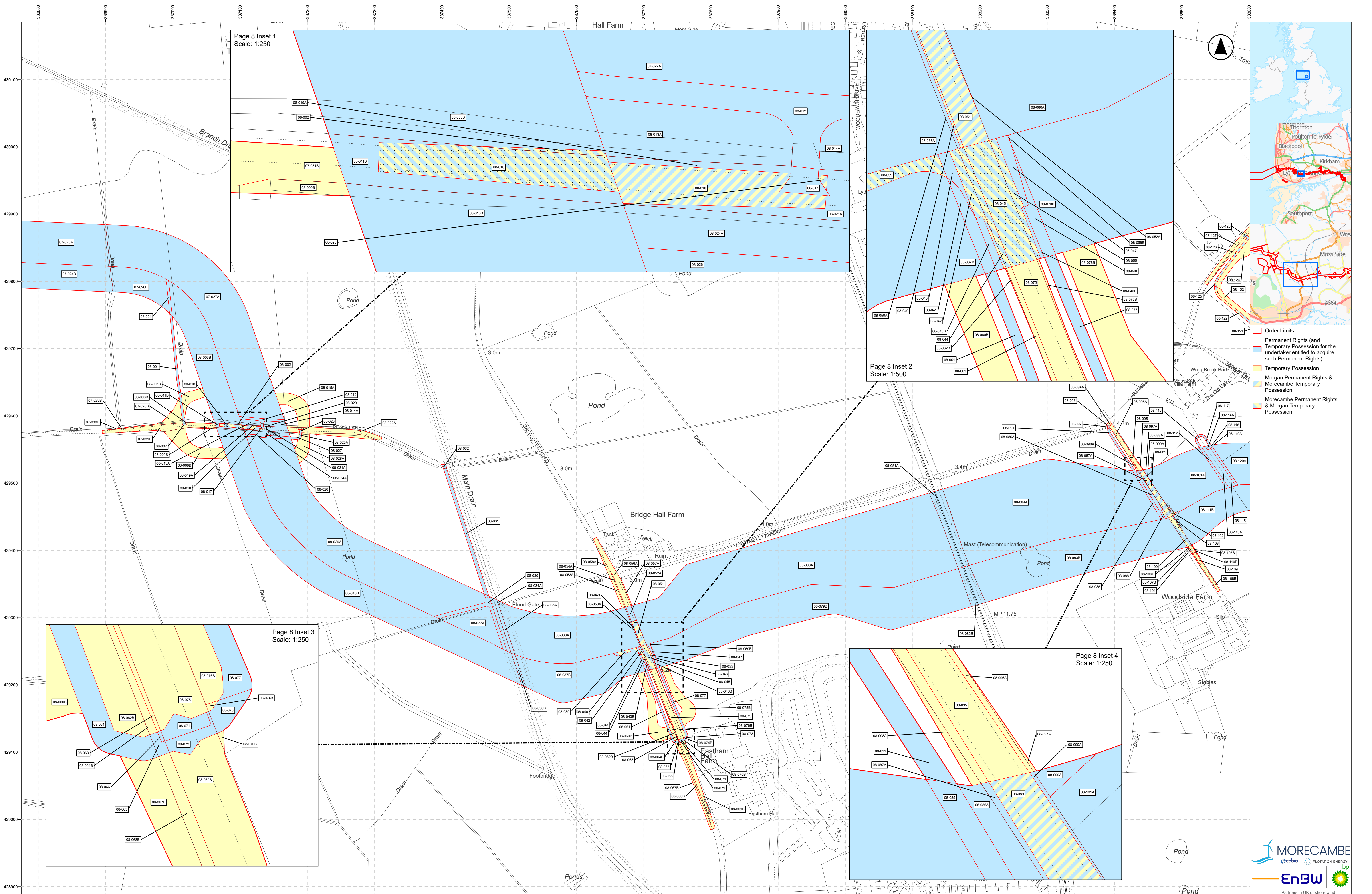
Data Sources: BP, Ordnance Survey
Based Upon The Ordnance Survey Map With The Sanction Of The
Controller Of HM Stationery Office. Crown Copyright Reserved. © OS
Licence No. 100042124

Service Layer Credits: GB Cartographic Local Names:
Contains OS data © Crown Copyright and database right
2023
Contains data from OS Zoomstack

| VER | DATE | DETAILS | AUTH | CHK | APPRV |
|-----|------------|---------------|------|--------|--------|
| 00 | 26.09.2024 | Initial Issue | DM | BS/CMS | BS/CMS |
| 01 | 05.12.2024 | s51 Update | DM | BS/CMS | BS/CMS |



Drawing Number:
DM_22003214_LP_1.7

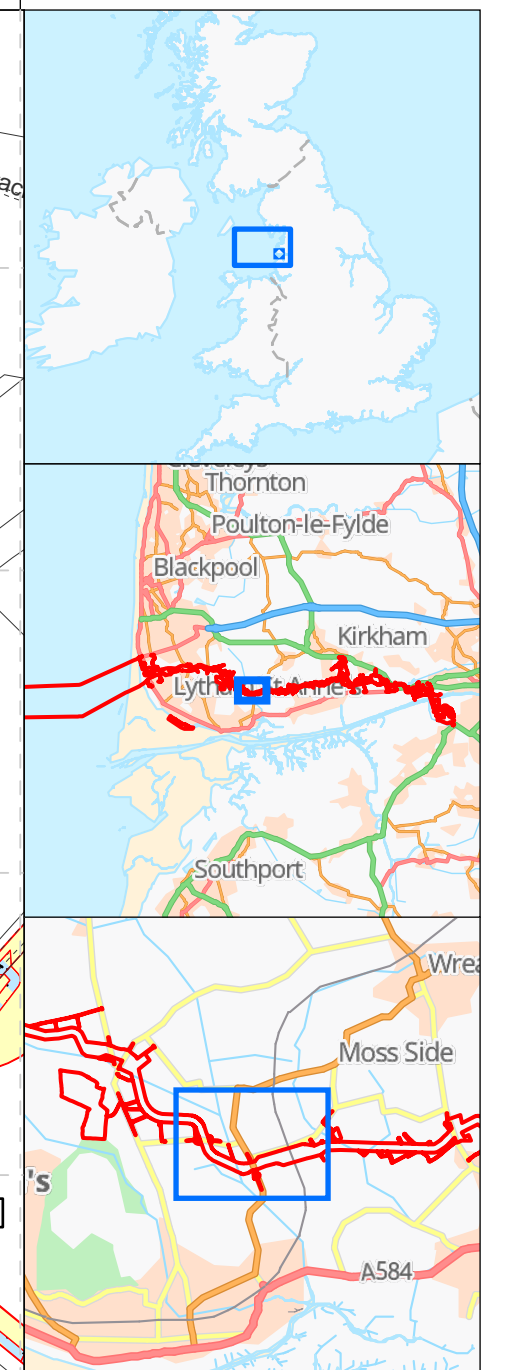


Page 8 Inset 1
Scale: 1:250

Page 8 Inset 2
Scale: 1:500

Page 8 Inset 3
Scale: 1:250

Page 8 Inset 4
Scale: 1:250



- Order Limits
- Permanent Rights (and Temporary Possession for the undertaker entitled to acquire such Permanent Rights)
- Temporary Possession
- Morgan Permanent Rights & Morgan Temporary Possession
- Morecambe Permanent Rights & Morecambe Temporary Possession

Project Name:
MORGAN AND MORECAMBE OFFSHORE WIND FARMS:
TRANSMISSION ASSETS

Drawing Title:
LAND PLAN - ONSHORE
APFP REGULATION: S(2)(1)
DOCUMENT REFERENCE: B10
PAGE: 8 OF 19

0 25 50 75 Metres
Scale@A1: 1:2,500

Geodetic Information:
Datum: OSGB 1936
Projection: British National Grid

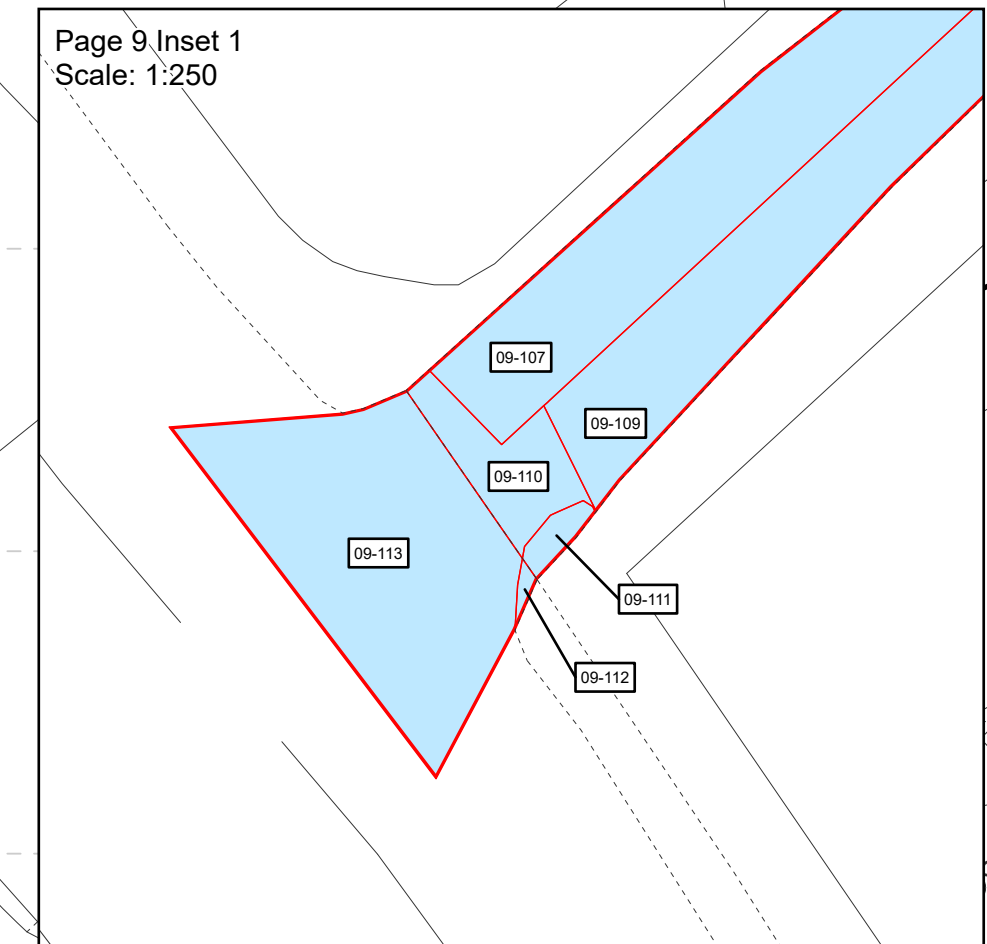
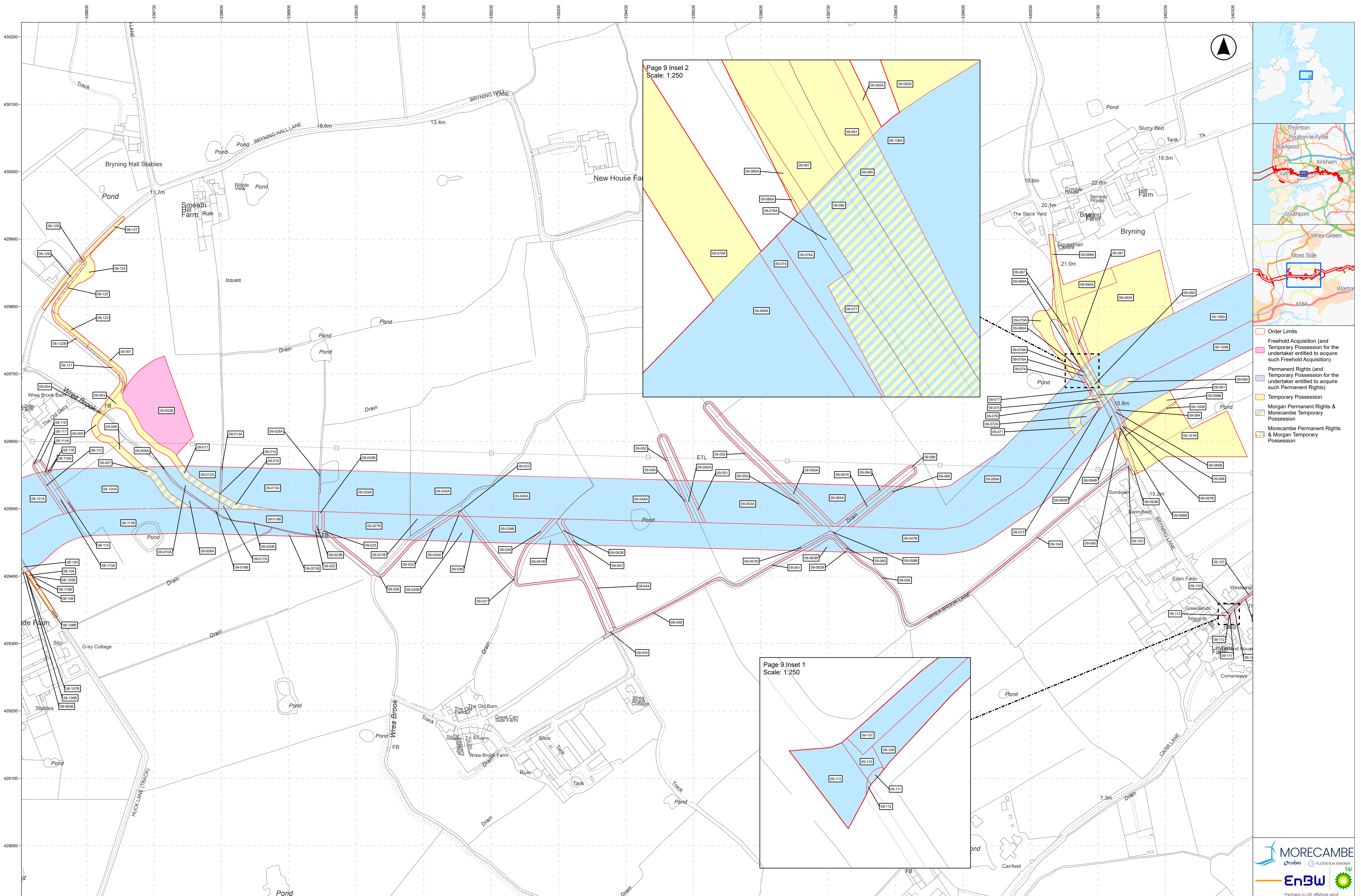
Data Sources: BP, Ordnance Survey
Based Upon The Ordnance Survey Map With The Sanction Of The
Controller Of HM Stationery Office. Crown Copyright Reserved. © OS
Licence No. 100042124

Service Layer Credits: GB Cartographic Local Names:
Contains OS data © Crown Copyright and database right
2023
Contains data from OS Zoomstack

| VER | DATE | DETAILS | AUTH | CHK | APPRV |
|-----|------------|---------------|------|--------|--------|
| 00 | 26.09.2024 | Initial Issue | DM | BS/CMS | BS/CMS |
| 01 | 05.12.2024 | s51 Update | DM | BS/CMS | BS/CMS |



Drawing Number:
DM_22003214_LP_1.8



- Order Limits
- Freehold Acquisition (and Temporary Possession for the undertaker entitled to acquire such Freehold Acquisition)
- Permanent Rights (and Temporary Possession for the undertaker entitled to acquire such Permanent Rights)
- Temporary Possession
- Morgan Permanent Rights & Morecambe Temporary Possession
- Morecambe Permanent Rights & Morgan Temporary Possession

Project Name:
MORGAN AND MORECAMBE OFFSHORE WIND FARMS:
TRANSMISSION ASSETS

Drawing Title:
LAND PLAN - ONSHORE
APFP REGULATION 5(2)(I)
DOCUMENT REFERENCE: B10
PAGE: 9 OF 19

0 25 50 75 Metres
Scale@A1: 1:2,500

Geodetic Information:
Datum: OSGB 1936
Projection: British National Grid

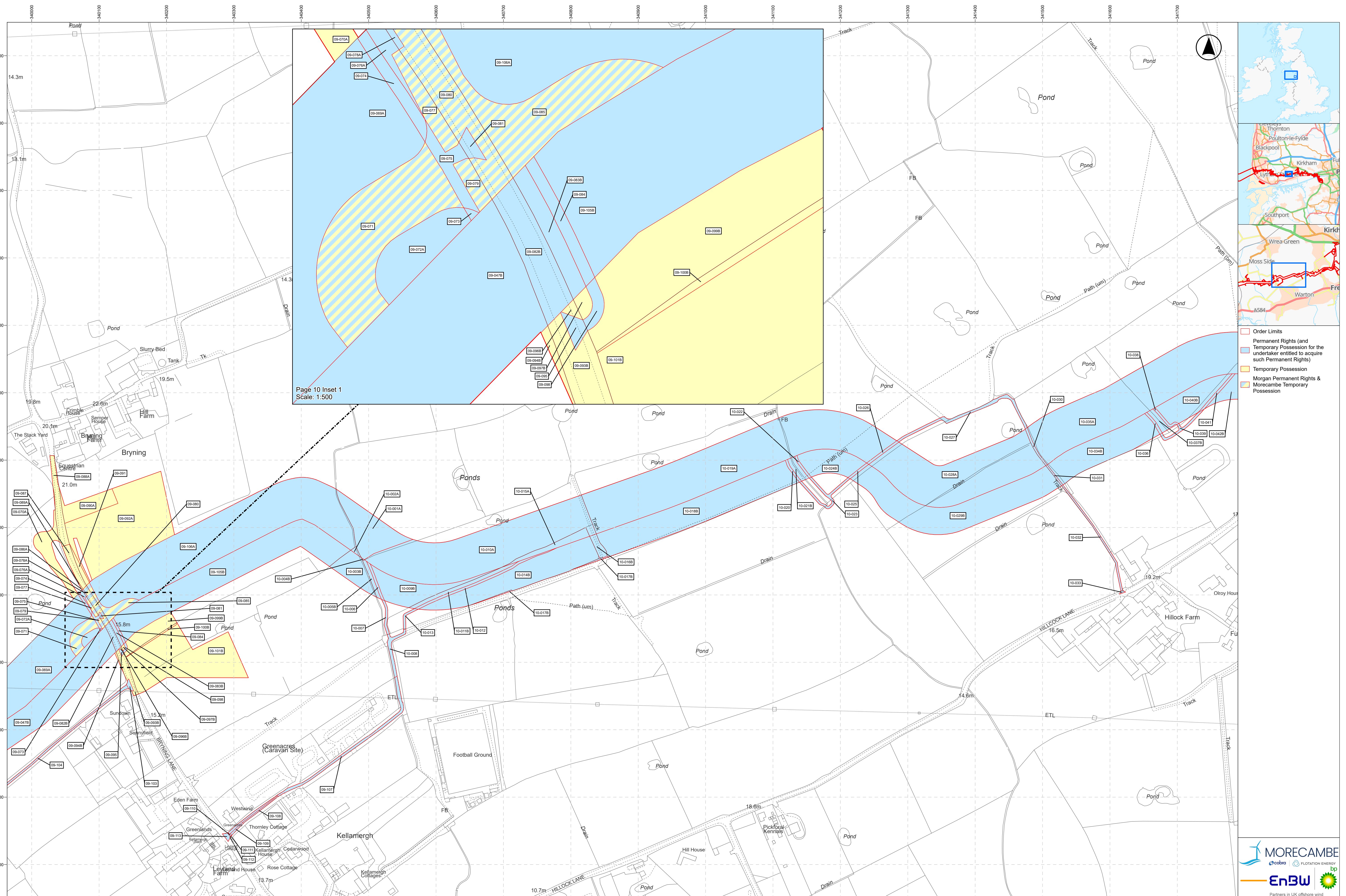
Data Sources:BP, Ordnance Survey
Based Upon The Ordnance Survey Map With The Sanction Of The Controller Of HM Stationery Office. Crown Copyright Reserved. © OS Licence No. 100042124

Service Layer Credits: GB Cartographic Local Names: Contains OS data © Crown Copyright and database right 2023. Contains data from OS Zoomstack

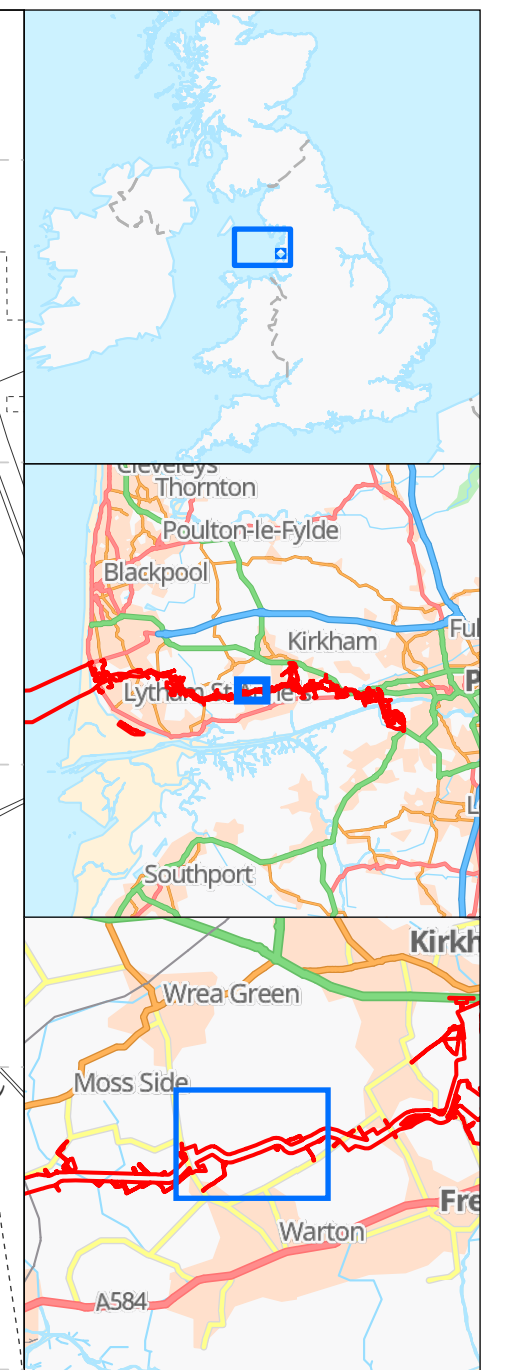
| VER | DATE | DETAILS | AUTH | CHK | APPRV |
|-----|------------|---------------|------|--------|--------|
| 00 | 26.09.2024 | Initial Issue | DM | BS/CMS | BS/CMS |
| 01 | 05.12.2024 | s51 Update | DM | BS/CMS | BS/CMS |

Drawing Number:
DM_22003214_LP_1.9





Page 10 Inset 1
Scale: 1:500



- Order Limits
- Permanent Rights (and Temporary Possession for the undertaker entitled to acquire such Permanent Rights)
- Temporary Possession
- Morgan Permanent Rights & Morecambe Temporary Possession

Project Name:
MORGAN AND MORECAMBE OFFSHORE WIND FARMS:
TRANSMISSION ASSETS

Drawing Title:
LAND PLAN - ONSHORE
APFP REGULATION: S(2)(1)
DOCUMENT REFERENCE: B10
PAGE: 10 OF 19

0 25 50 75 Metres
Scale@A1: 1:2,500

Geodetic Information:
Datum: OSGB 1936
Projection: British National Grid

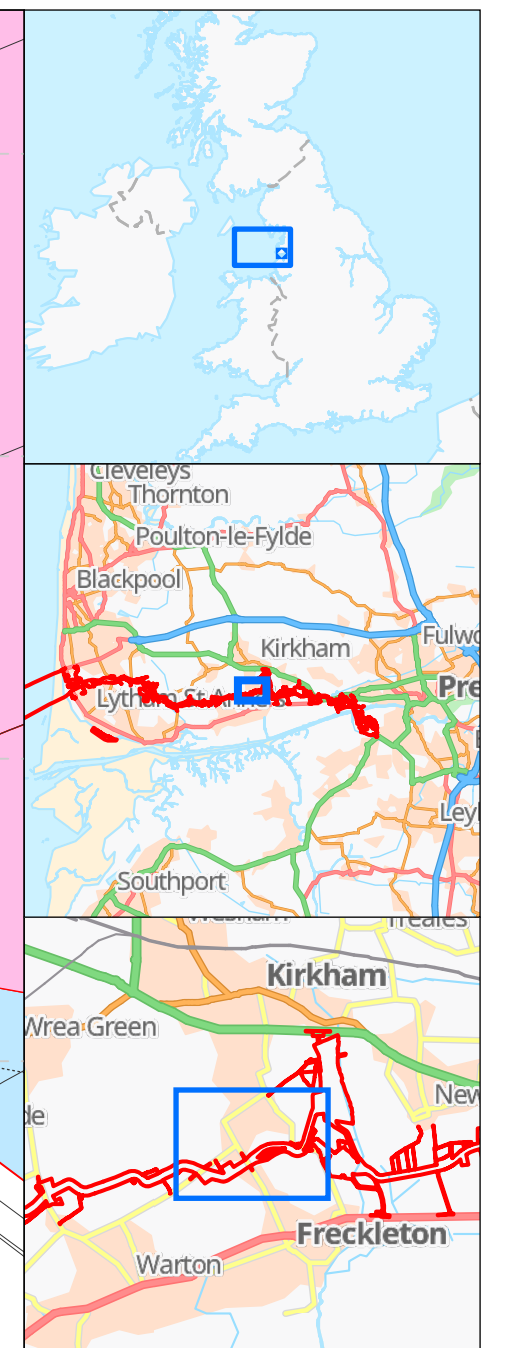
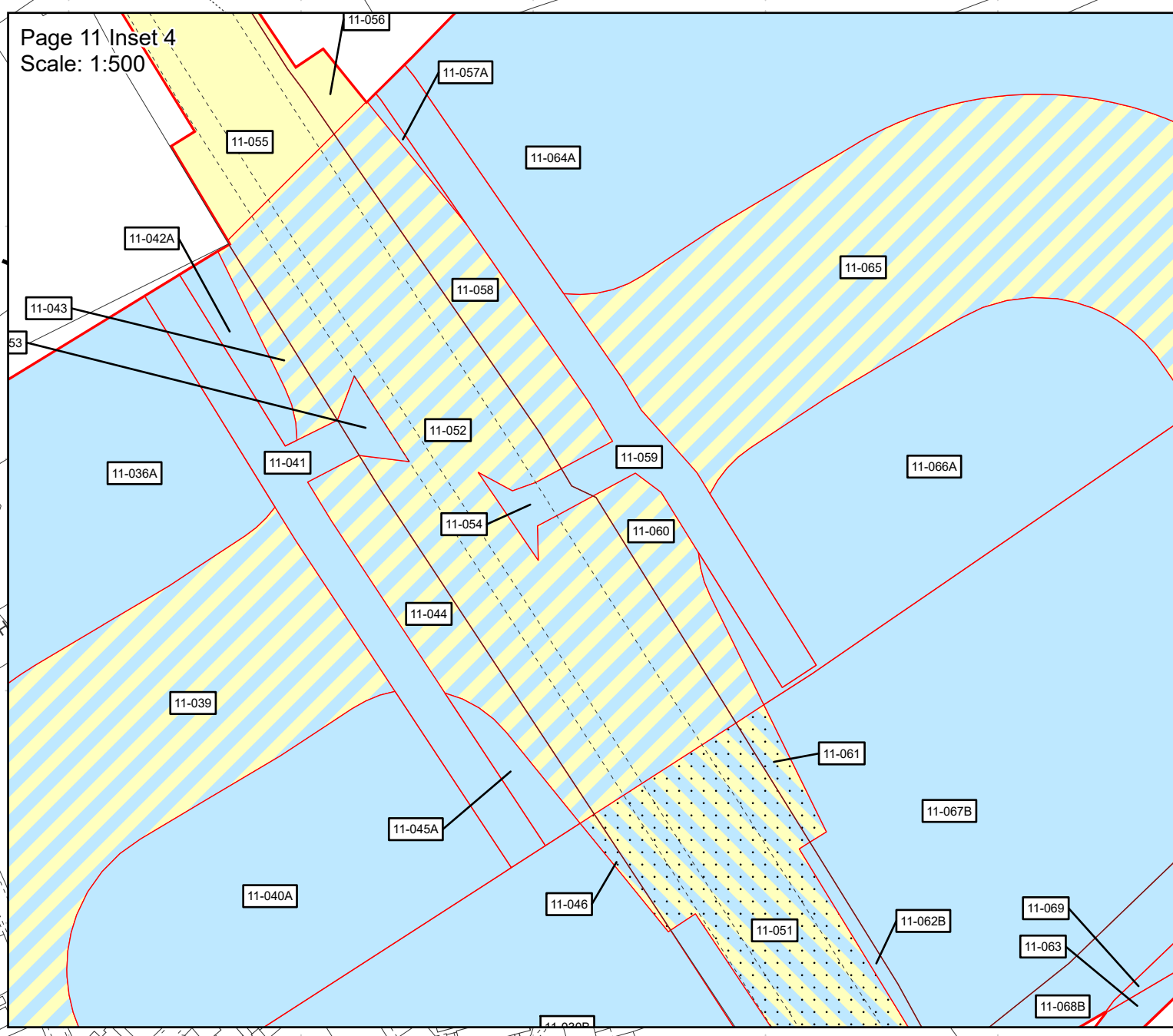
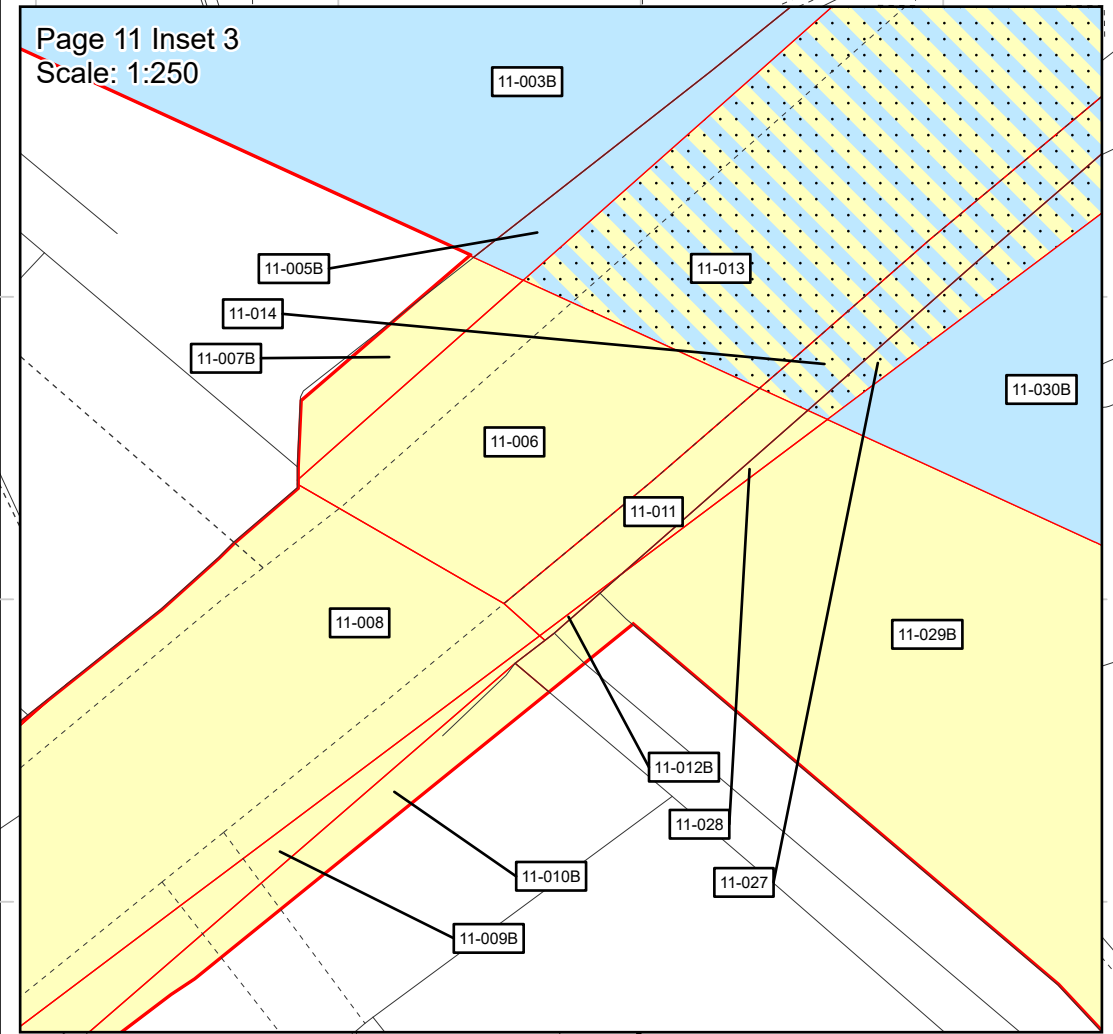
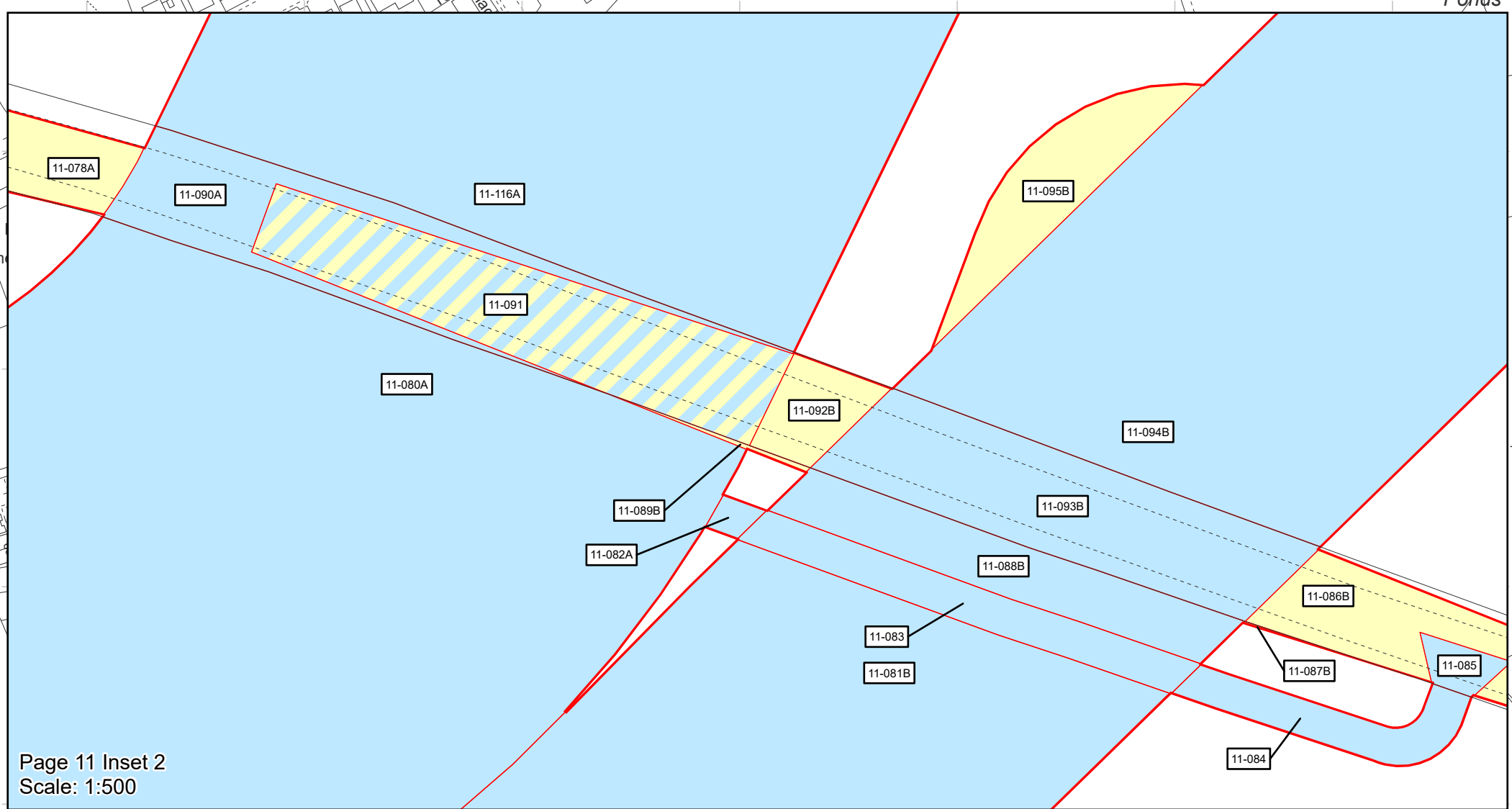
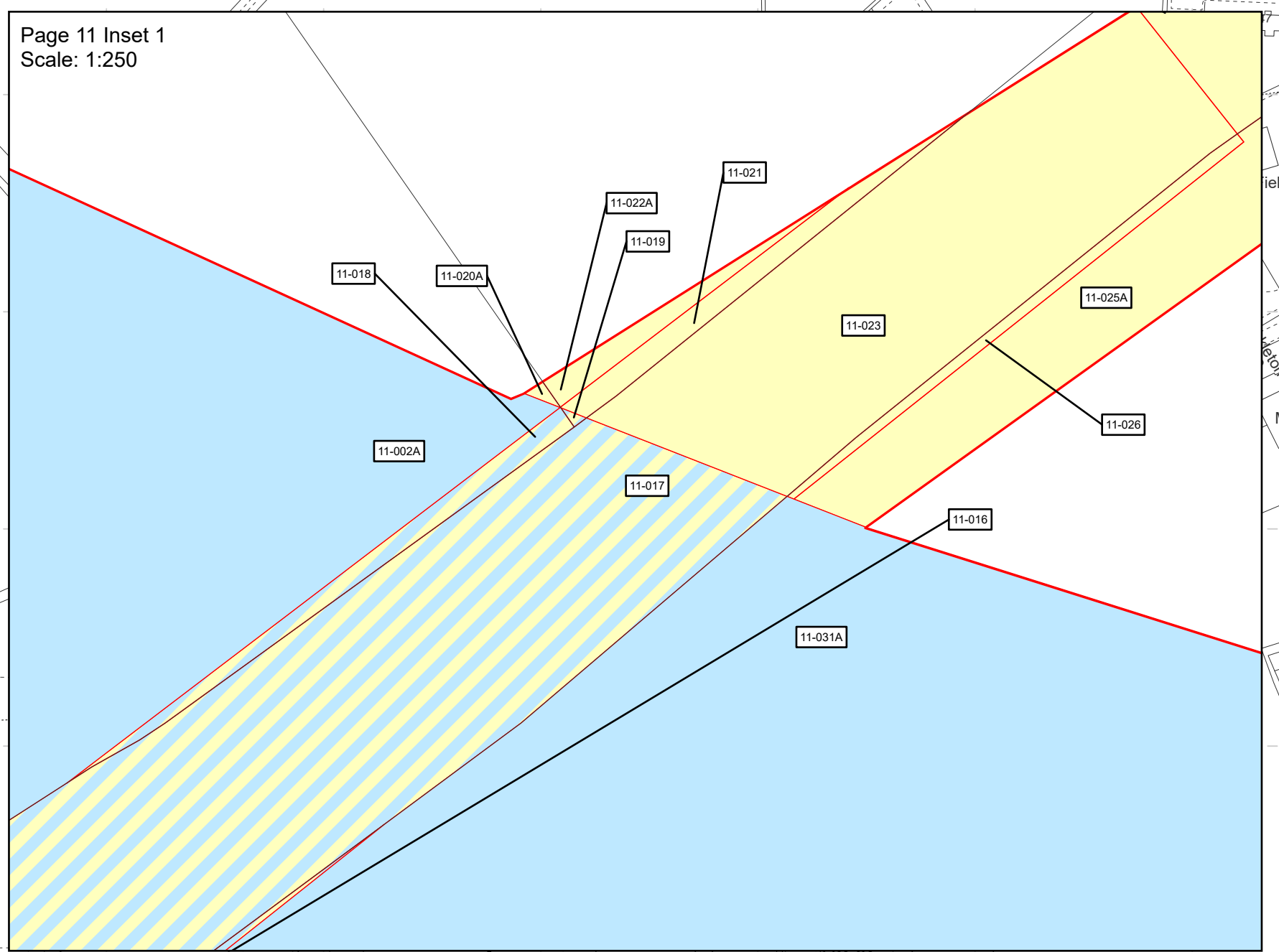
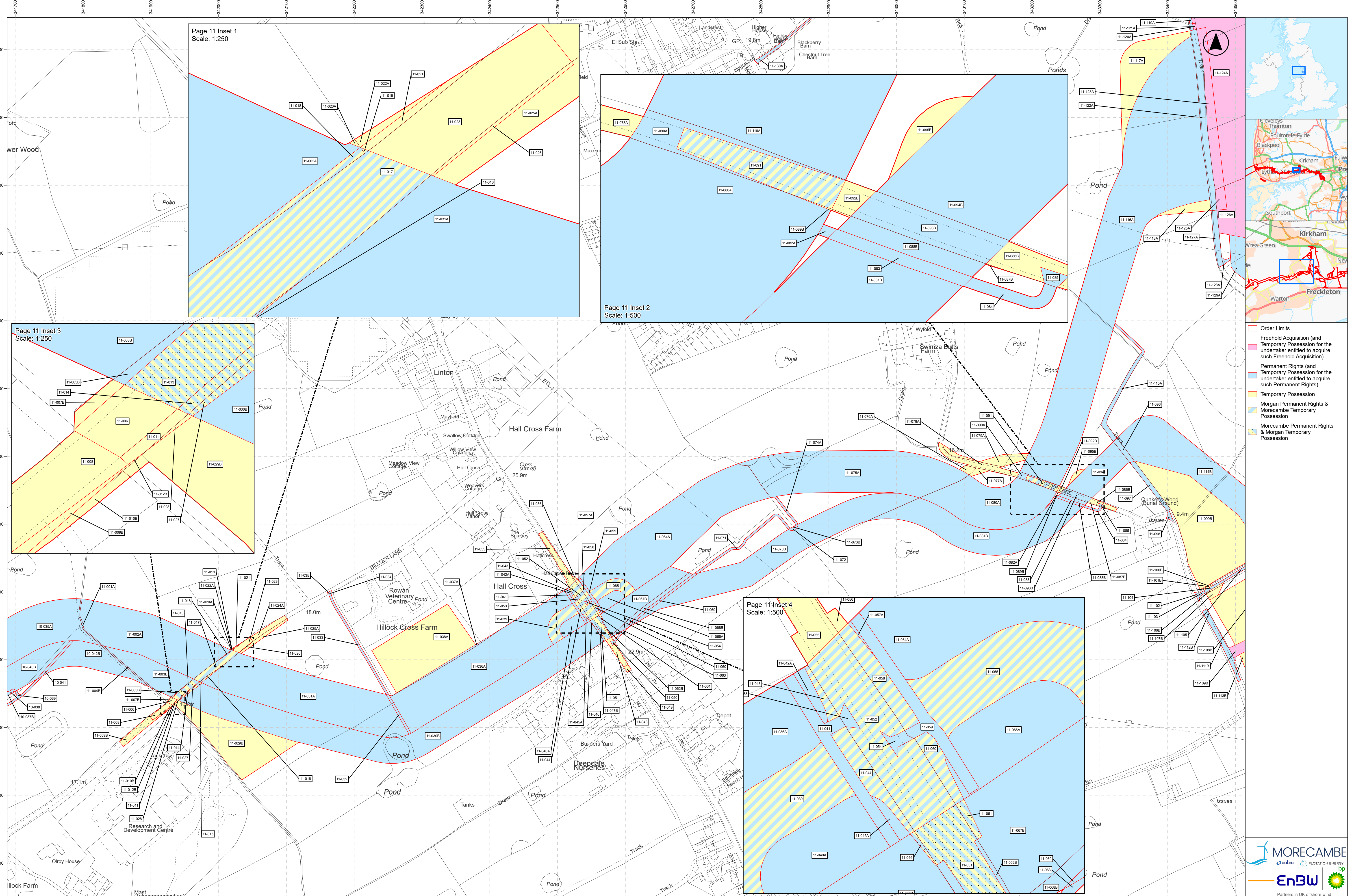
Data Sources: BP, Ordnance Survey
Based Upon The Ordnance Survey Map With The Sanction Of The
Controller Of HM Stationery Office. Crown Copyright Reserved. © OS
Licence No. 100042124

Service Layer Credits: GB Cartographic Local Names:
Contains OS data © Crown Copyright and database right
2023
Contains data from OS Zoomstack

| VER | DATE | DETAILS | AUTH | CHK | APPRV |
|-----|------------|---------------|------|--------|--------|
| 00 | 26.09.2024 | Initial Issue | DM | BS/CMS | BS/CMS |
| 01 | 05.12.2024 | s51 Update | DM | BS/CMS | BS/CMS |



Drawing Number:
DM_22003214_LP_1.10



- Order Limits
- Freehold Acquisition (and Temporary Possession for the undertaker entitled to acquire such Freehold Acquisition)
- Permanent Rights (and Temporary Possession for the undertaker entitled to acquire such Permanent Rights)
- Temporary Possession
- Morgan Permanent Rights & Morecambe Temporary Possession
- Morecambe Permanent Rights & Morgan Temporary Possession

Project Name:
MORGAN AND MORECAMBE OFFSHORE WIND FARMS:
TRANSMISSION ASSETS

Drawing Title:
LAND PLAN - ONSHORE
APFP REGULATION: S(2)(I)
DOCUMENT REFERENCE: B10
PAGE: 11 OF 19

0 25 50 75 Metres
Scale@A1: 1:2,500

Geodetic Information:
Datum: OSGB 1936
Projection: British National Grid

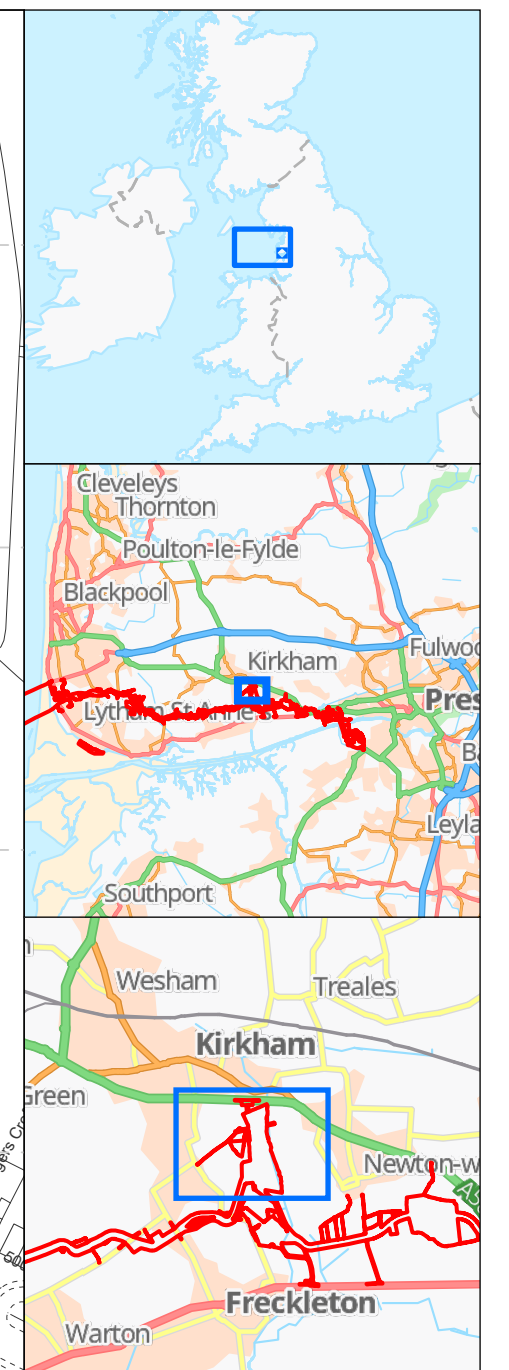
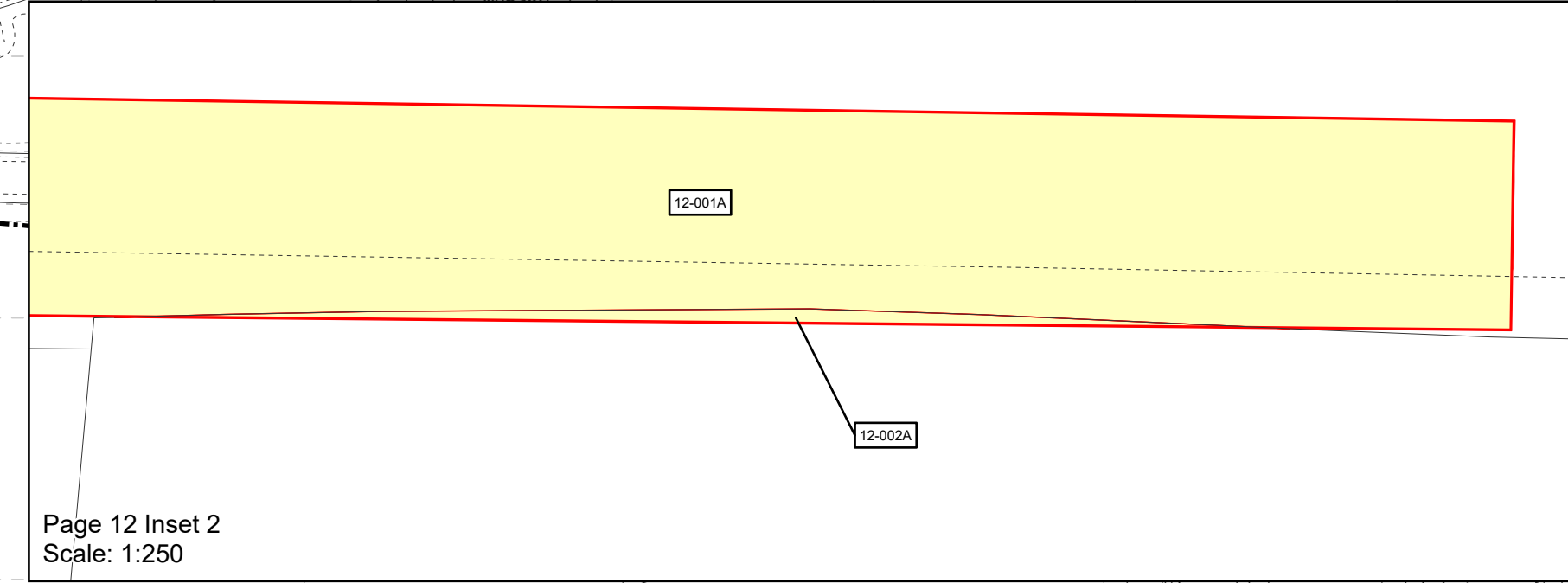
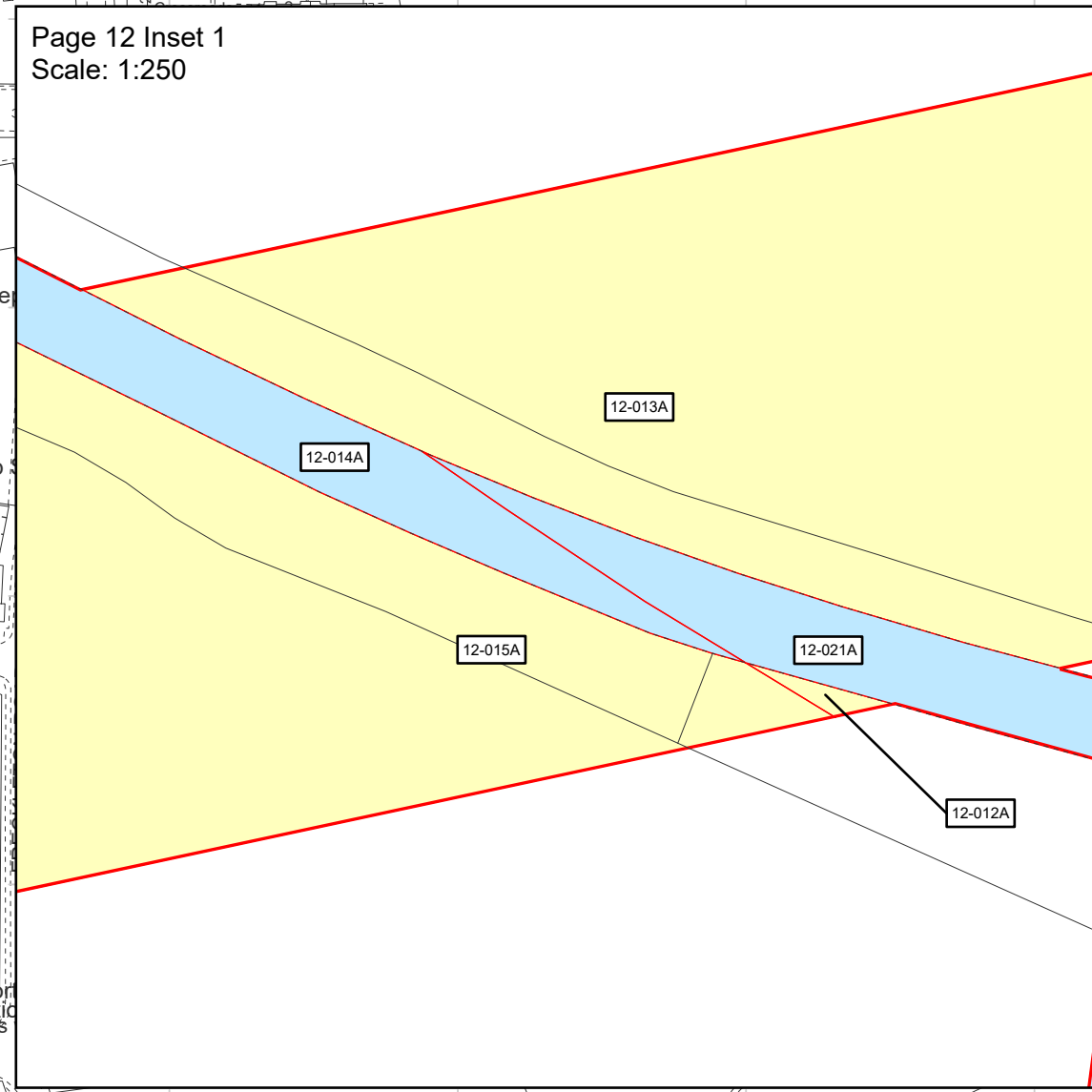
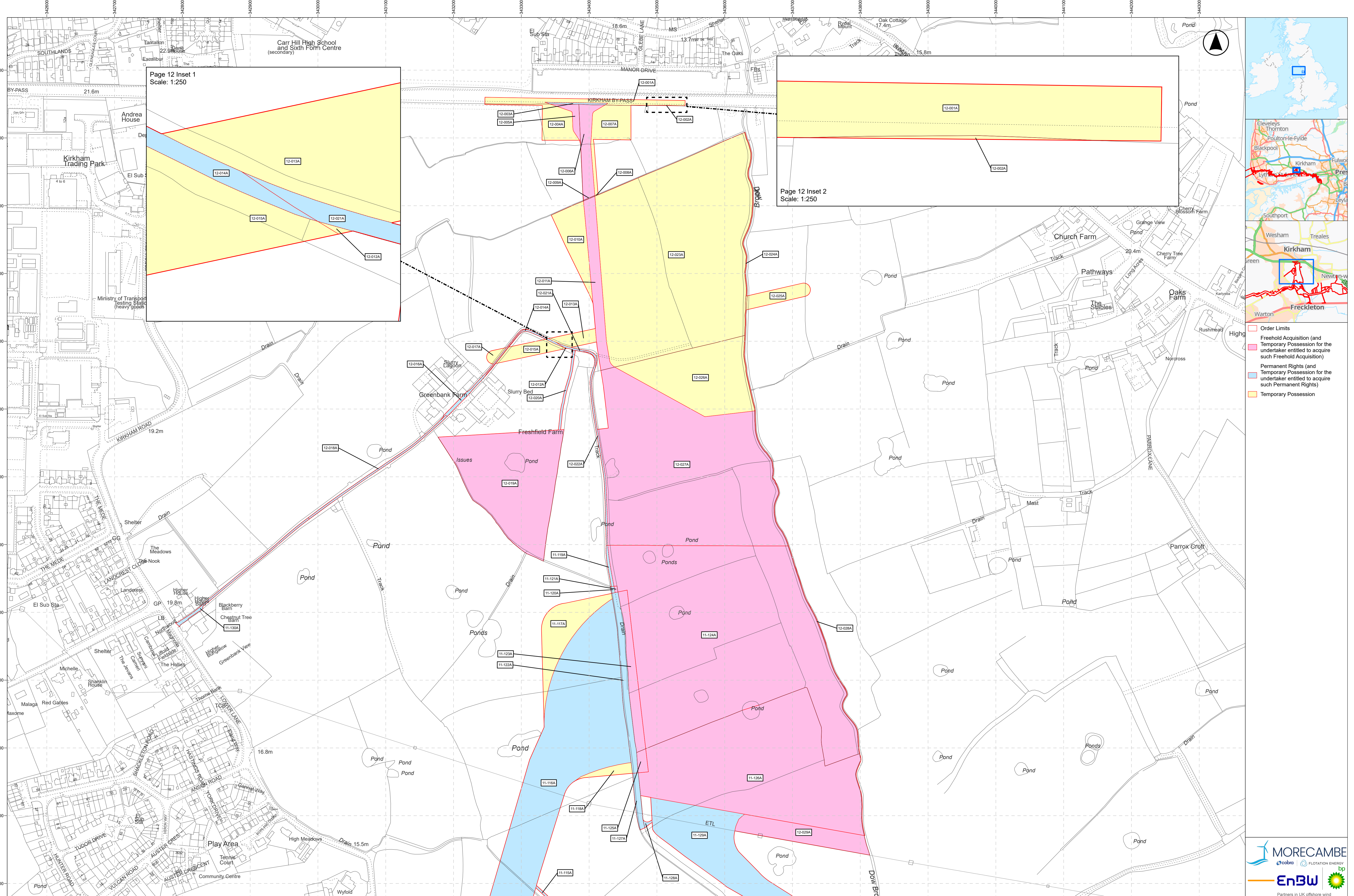
Data Sources:BP, Ordnance Survey
Based Upon The Ordnance Survey Map With The Sanction Of The Controller Of HM Stationery Office. Crown Copyright Reserved. © OS Licence No. 100042124

Service Layer Credits: GB Cartographic Local Names: Contains OS data © Crown Copyright and database right 2023. Contains data from OS Zoomstack

| VER | DATE | DETAILS | AUTH | CHK | APPRV |
|-----|------------|---------------|------|--------|--------|
| 00 | 26.09.2024 | Initial Issue | DM | BS/CMS | BS/CMS |
| 01 | 05.12.2024 | s51 Update | DM | BS/CMS | BS/CMS |



Drawing Number:
DM_22003214_LP_1.11



- Order Limits
- Freehold Acquisition (and Temporary Possession for the undertaker entitled to acquire such Freehold Acquisition)
- Permanent Rights (and Temporary Possession for the undertaker entitled to acquire such Permanent Rights)
- Temporary Possession

Project Name:
MORGAN AND MORECAMBE OFFSHORE WIND FARMS:
TRANSMISSION ASSETS

Drawing Title:
LAND PLAN - ONSHORE
APFP REGULATION: 5(2)(I)
DOCUMENT REFERENCE: B10
PAGE: 12 OF 19

0 25 50 75 Metres
Scale@A1: 1:2,500

Geodetic Information:
Datum: OSGB 1936
Projection: British National Grid

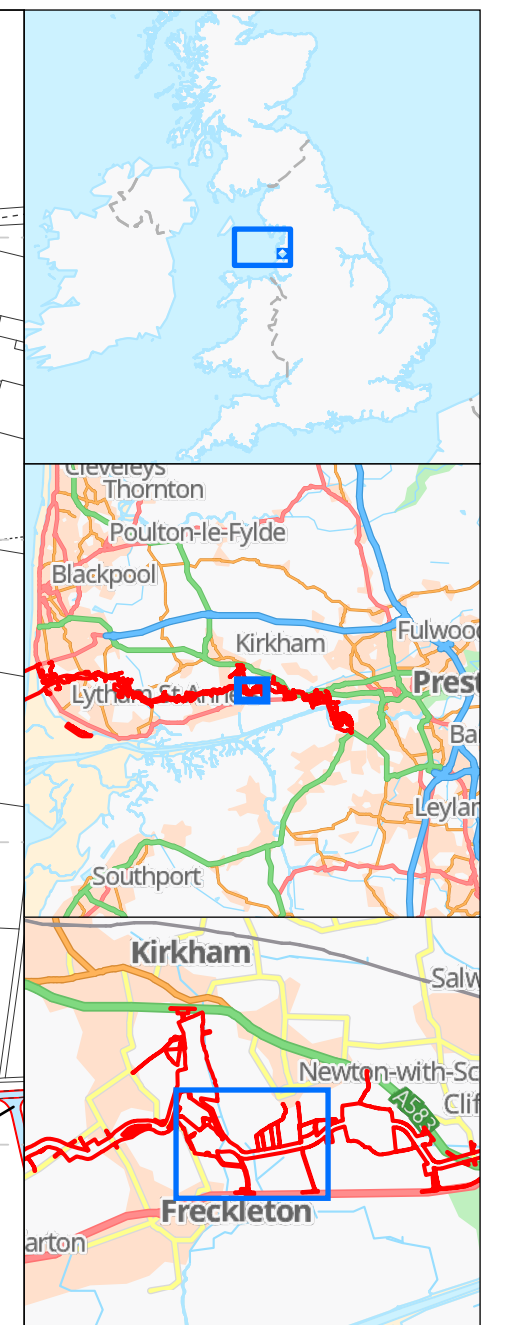
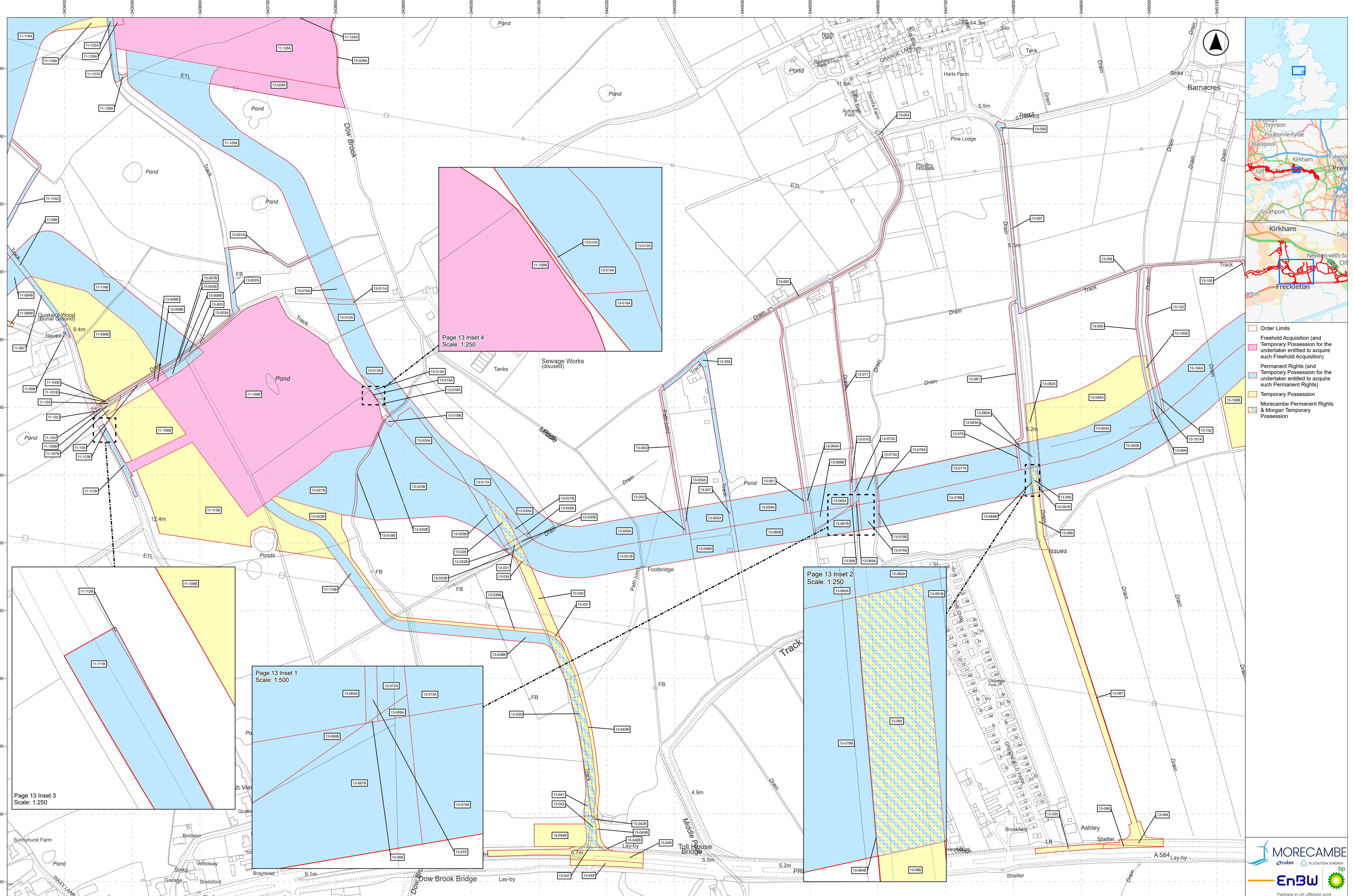
Data Sources: BP, Ordnance Survey
Based Upon The Ordnance Survey Map With The Sanction Of The Controller Of HM Stationery Office. Crown Copyright Reserved. © OS Licence No. 100042124

Service Layer Credits: GB Cartographic Local Names: Contains OS data © Crown Copyright and database right 2023. Contains data from OS Zoomstack

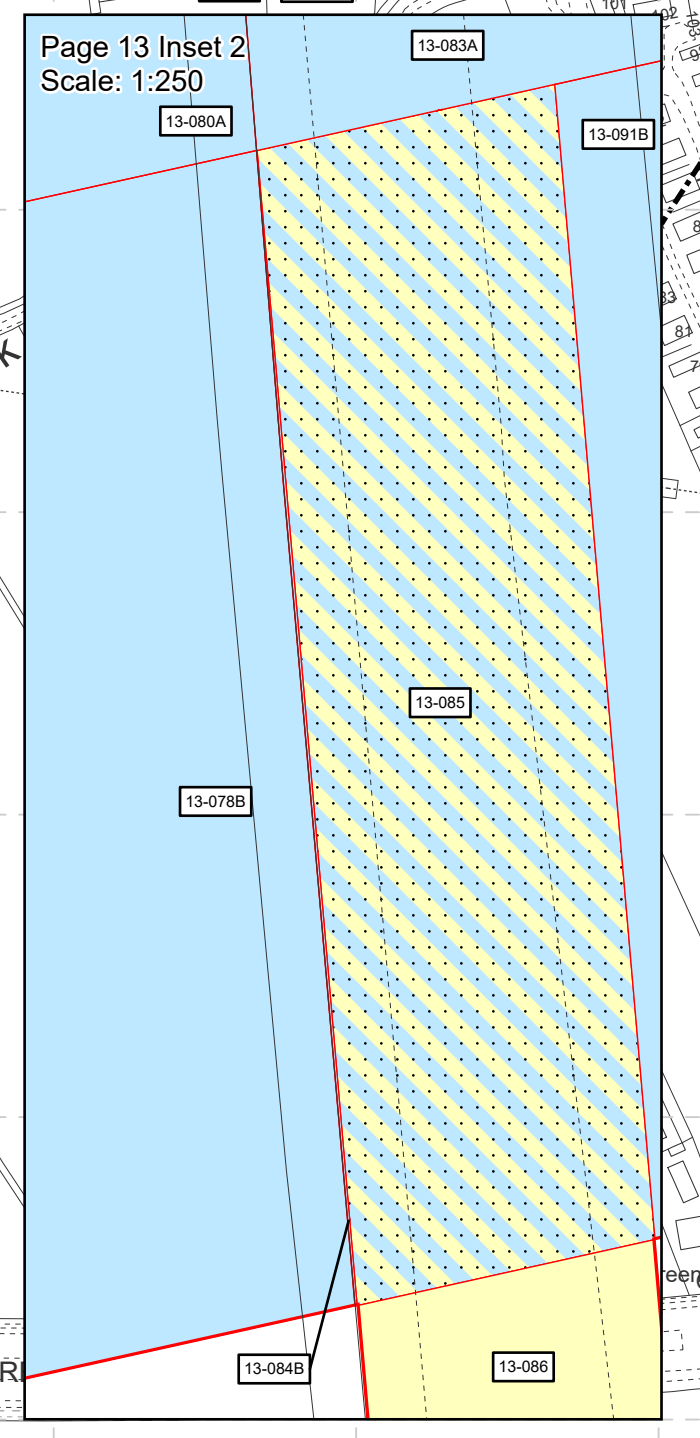
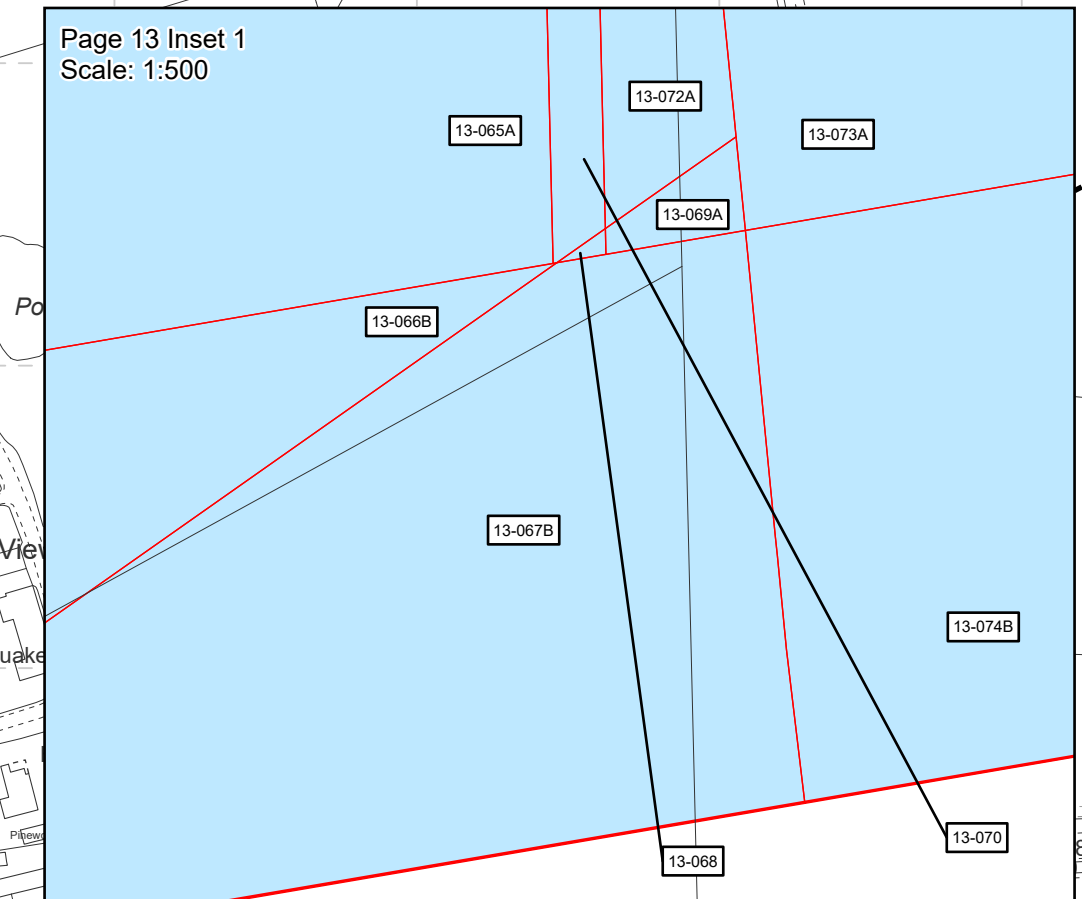
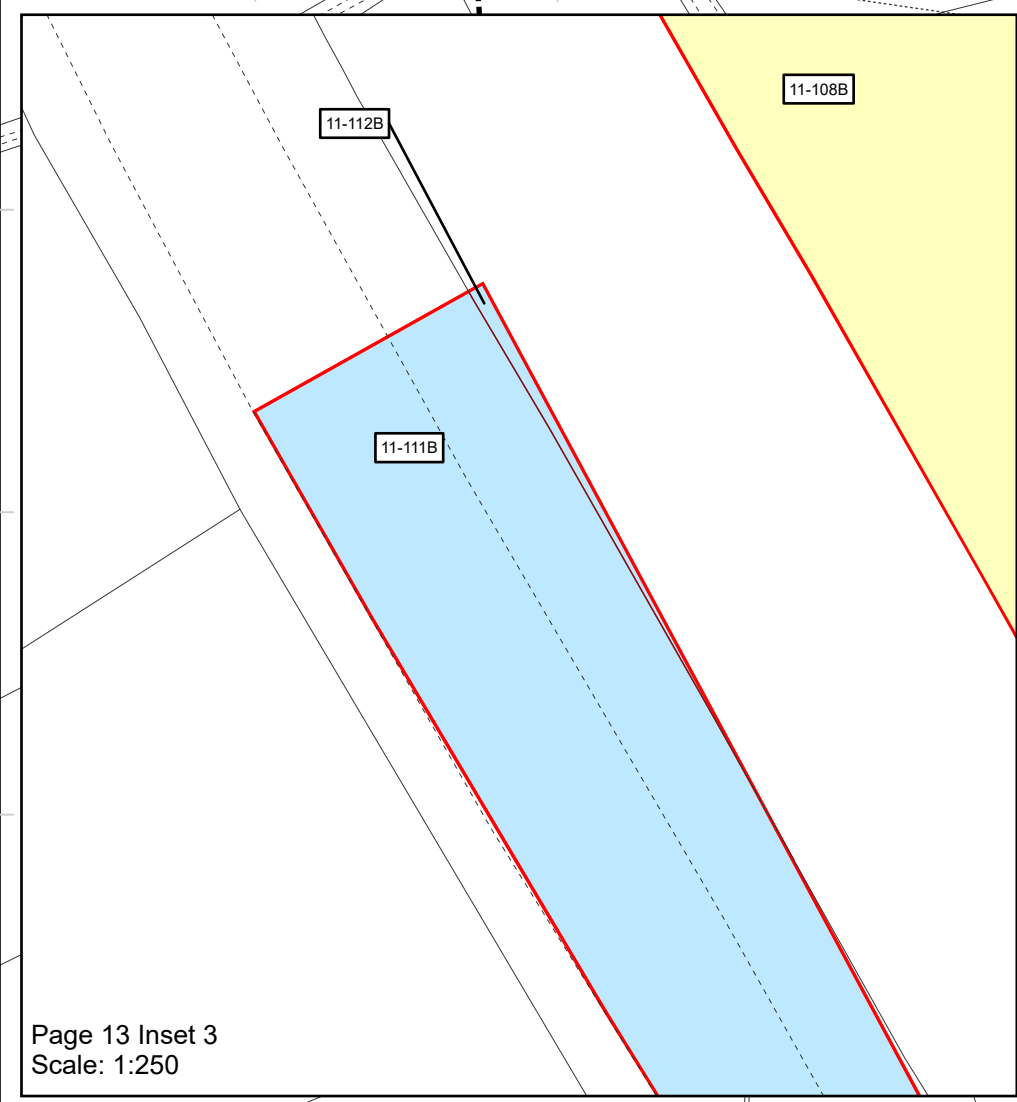
| VER | DATE | DETAILS | AUTH | CHK | APPRV |
|-----|------------|---------------|------|--------|--------|
| 00 | 26.09.2024 | Initial Issue | DM | BS/CMS | BS/CMS |
| 01 | 05.12.2024 | s51 Update | DM | BS/CMS | BS/CMS |

Drawing Number:
DM_22003214_LP_1.12





- Order Limits
- Freehold Acquisition (and Temporary Possession for the undertaker entitled to acquire such Freehold Acquisition)
- Permanent Rights (and Temporary Possession for the undertaker entitled to acquire such Permanent Rights)
- Temporary Possession
- Morecambe Permanent Rights & Morgan Temporary Possession



Project Name:
MORGAN AND MORECAMBE OFFSHORE WIND FARMS:
TRANSMISSION ASSETS

Drawing Title:
LAND PLAN - ONSHORE
AEPF REGULATION: S(2)(I)
DOCUMENT REFERENCE: B10
PAGE: 13 OF 19

0 25 50 75 Metres
Scale@A1: 1:2,500

Geodetic Information:
Datum: OSGB 1936
Projection: British National Grid

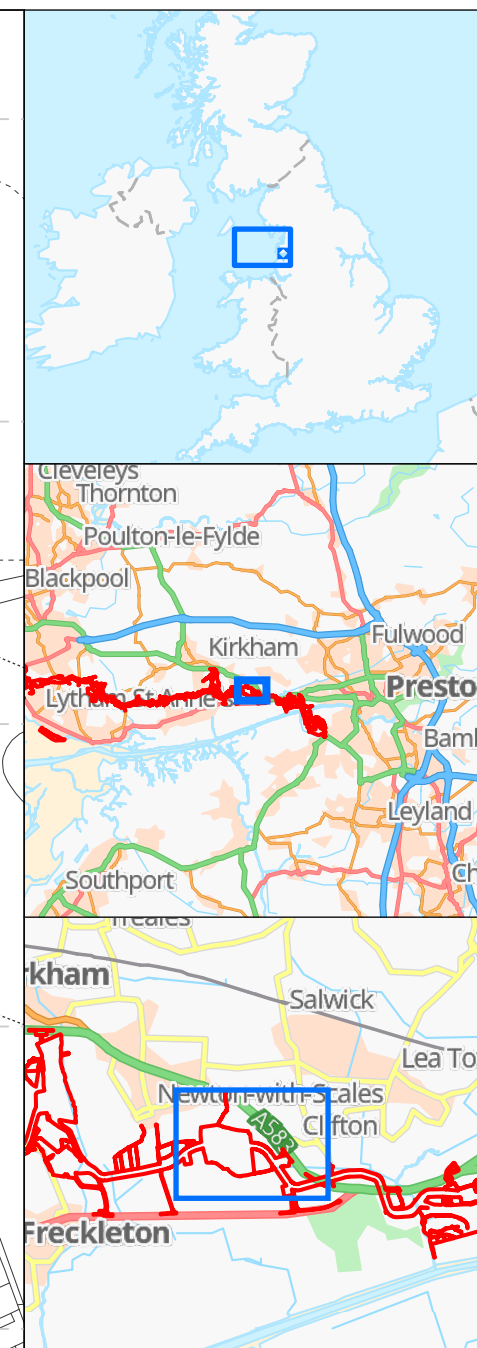
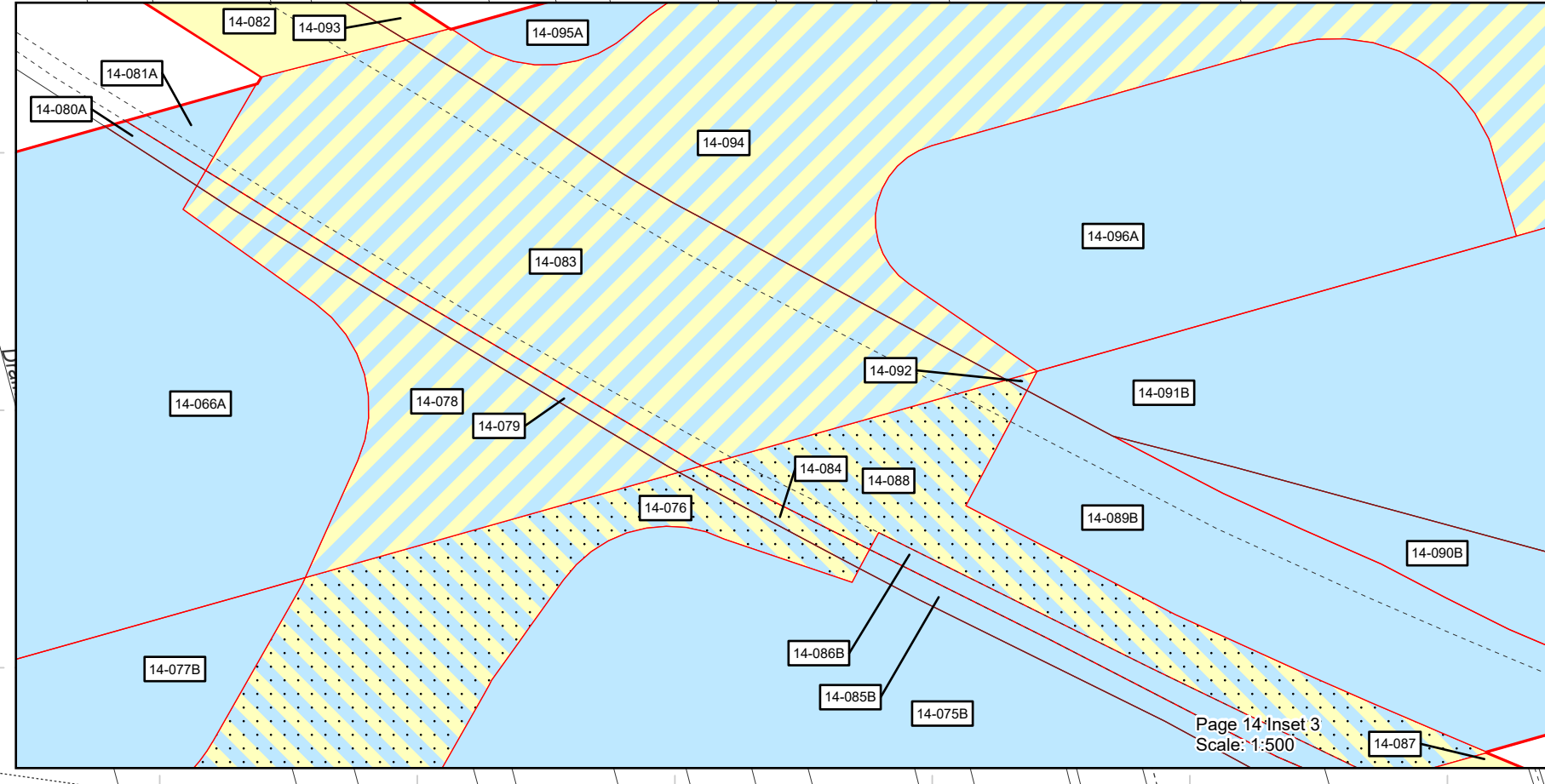
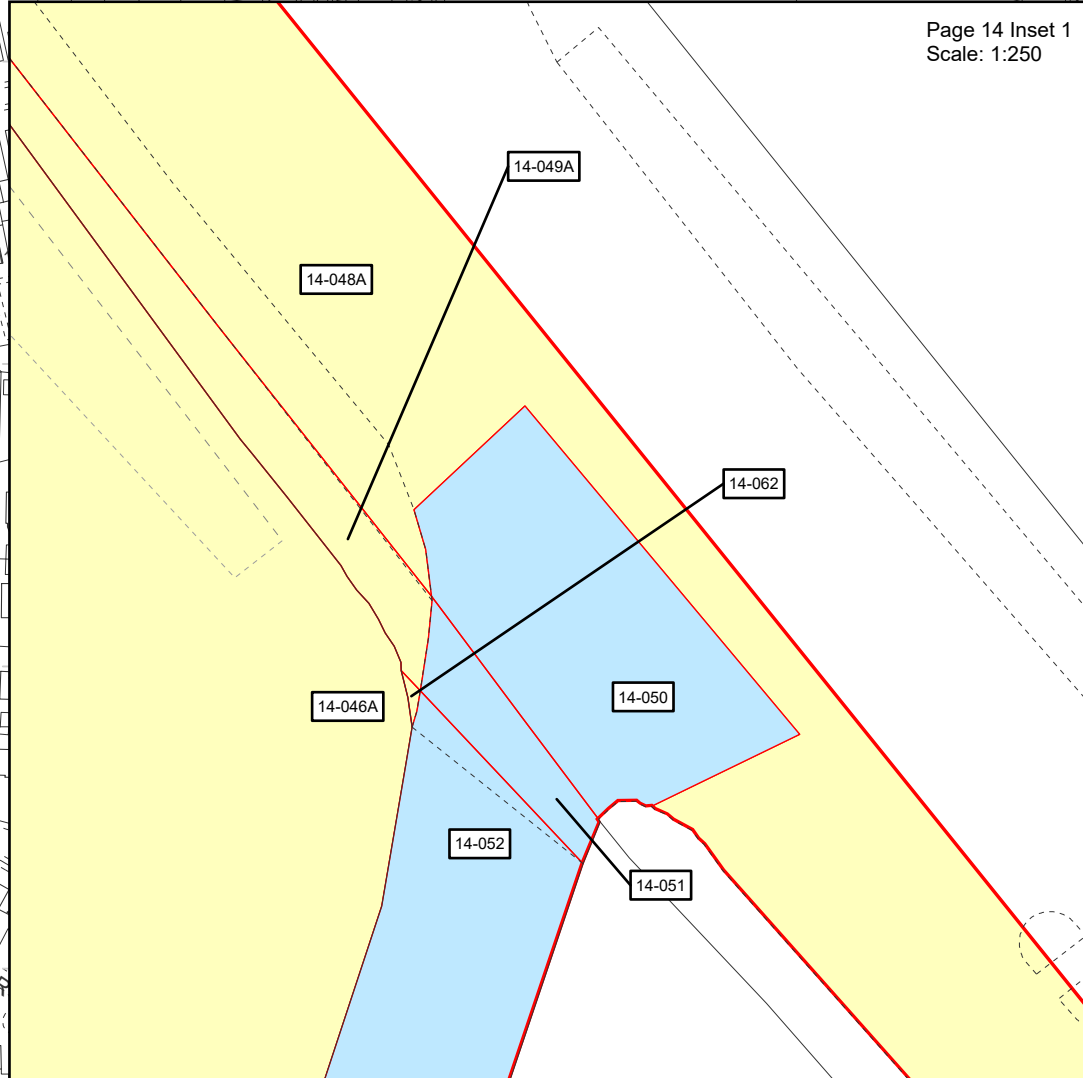
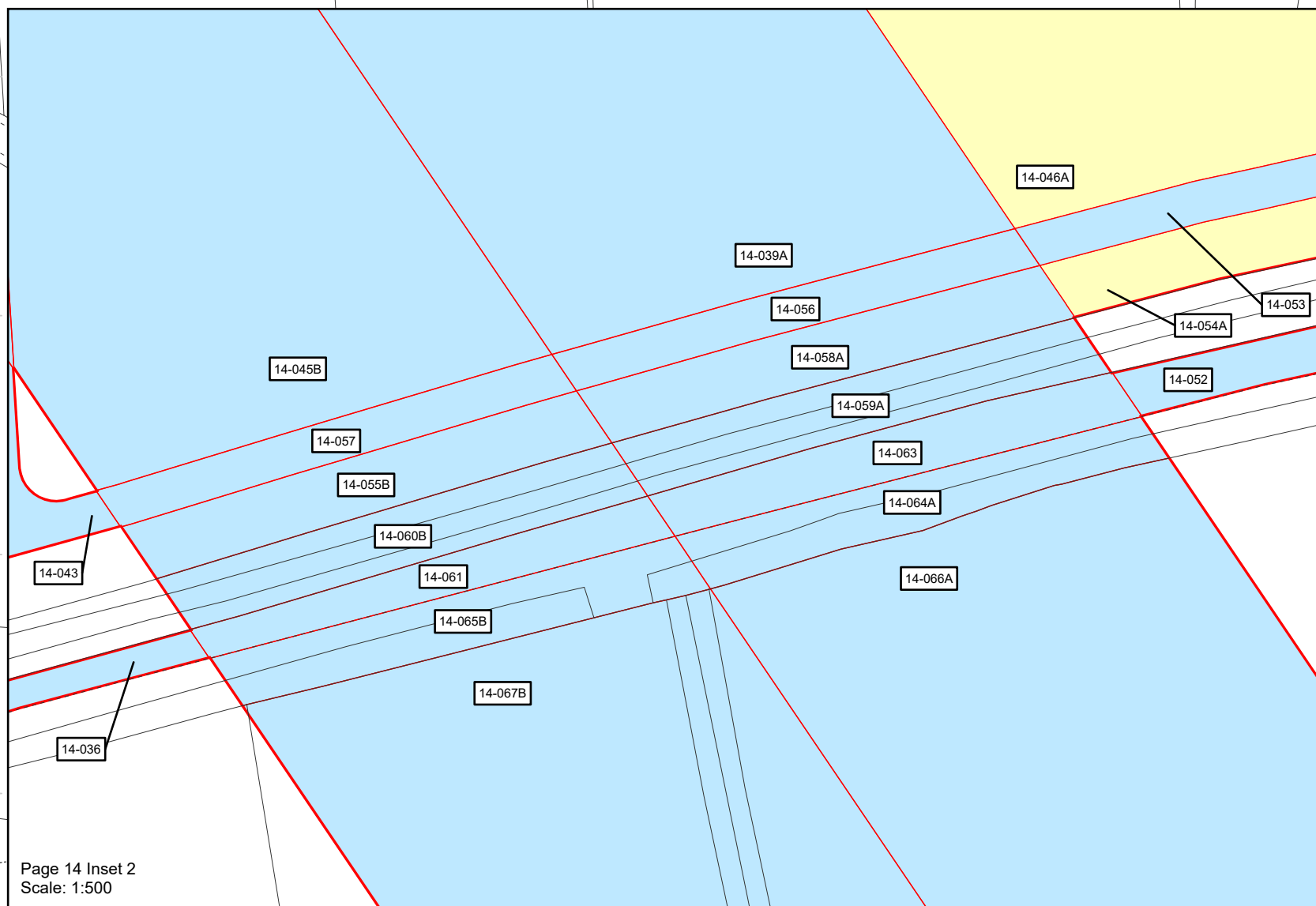
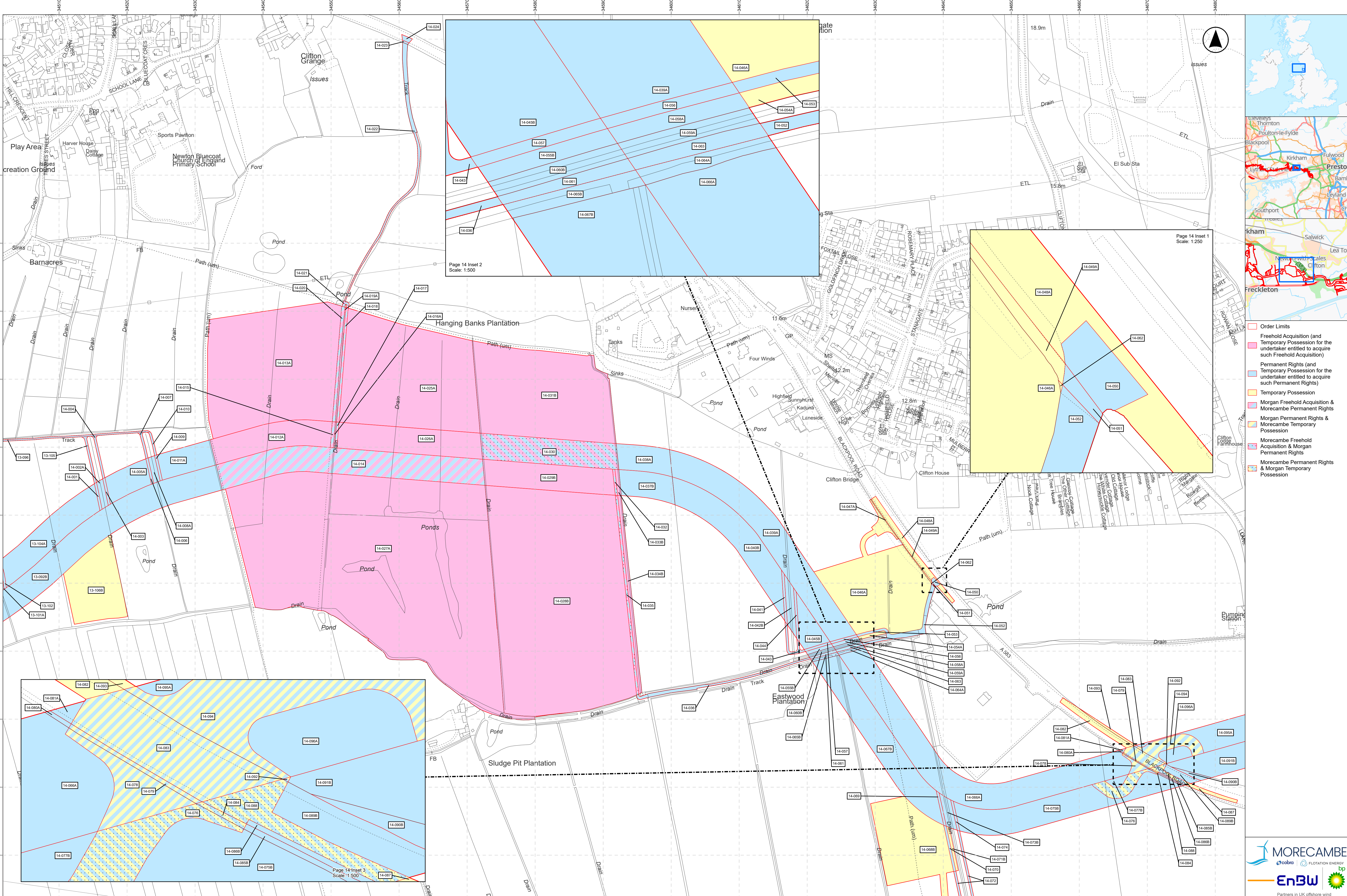
Data Sources: BP, Ordnance Survey
Based Upon The Ordnance Survey Map With The Sanction Of The
Controller Of HM Stationery Office. Crown Copyright Reserved. © OS
Licence No. 100042124

Service Layer Credits: GB Cartographic Local Names:
Contains OS data © Crown Copyright and database right
2023
Contains data from OS Zoomstack

| VER | DATE | DETAILS | AUTH | CHK | APPRV |
|-----|------------|---------------|------|--------|--------|
| 00 | 26.09.2024 | Initial Issue | DM | BS/CMS | BS/CMS |
| 01 | 05.12.2024 | s51 Update | DM | BS/CMS | BS/CMS |



Drawing Number:
DM_22003214_LP_1.13



- Order Limits
- Freehold Acquisition (and Temporary Possession for the undertaker entitled to acquire such Freehold Acquisition)
- Permanent Rights (and Temporary Possession for the undertaker entitled to acquire such Permanent Rights)
- Temporary Possession
- Morgan Freehold Acquisition & Morecambe Permanent Rights
- Morgan Permanent Rights & Morecambe Temporary Possession
- Morecambe Freehold Acquisition & Morgan Permanent Rights
- Morecambe Permanent Rights & Morgan Temporary Possession

Project Name:
MORGAN AND MORECAMBE OFFSHORE WIND FARMS:
TRANSMISSION ASSETS

Drawing Title:
LAND PLAN - ONSHORE
APFP REGULATION 5(2)(I)
DOCUMENT REFERENCE: B10
PAGE: 14 OF 19

0 25 50 75 Metres
Scale@A1: 1:2,500

Geodetic Information:
Datum: OSGB 1936
Projection: British National Grid

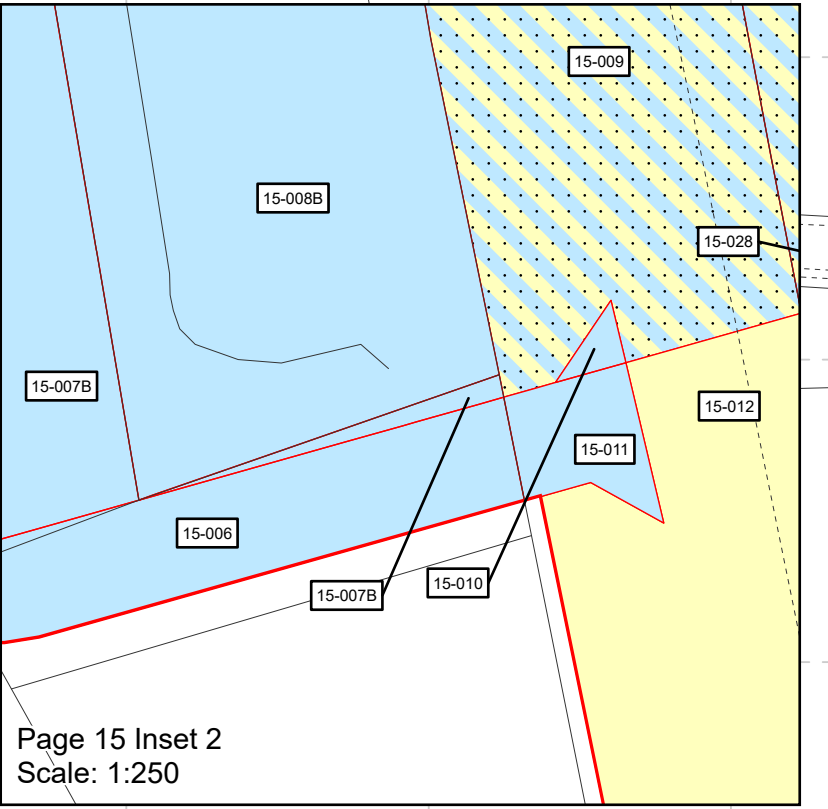
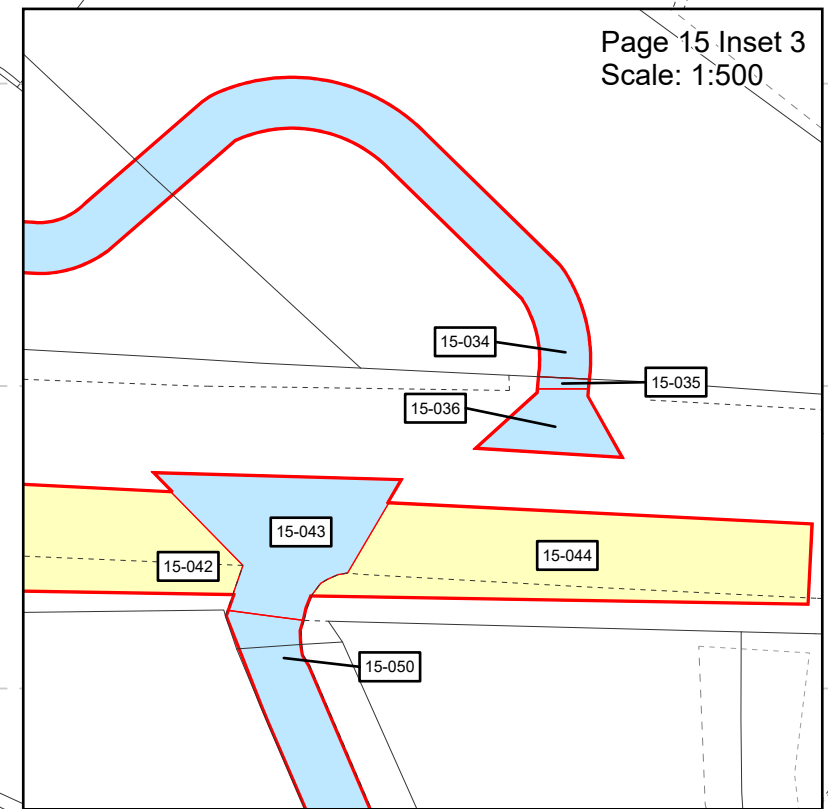
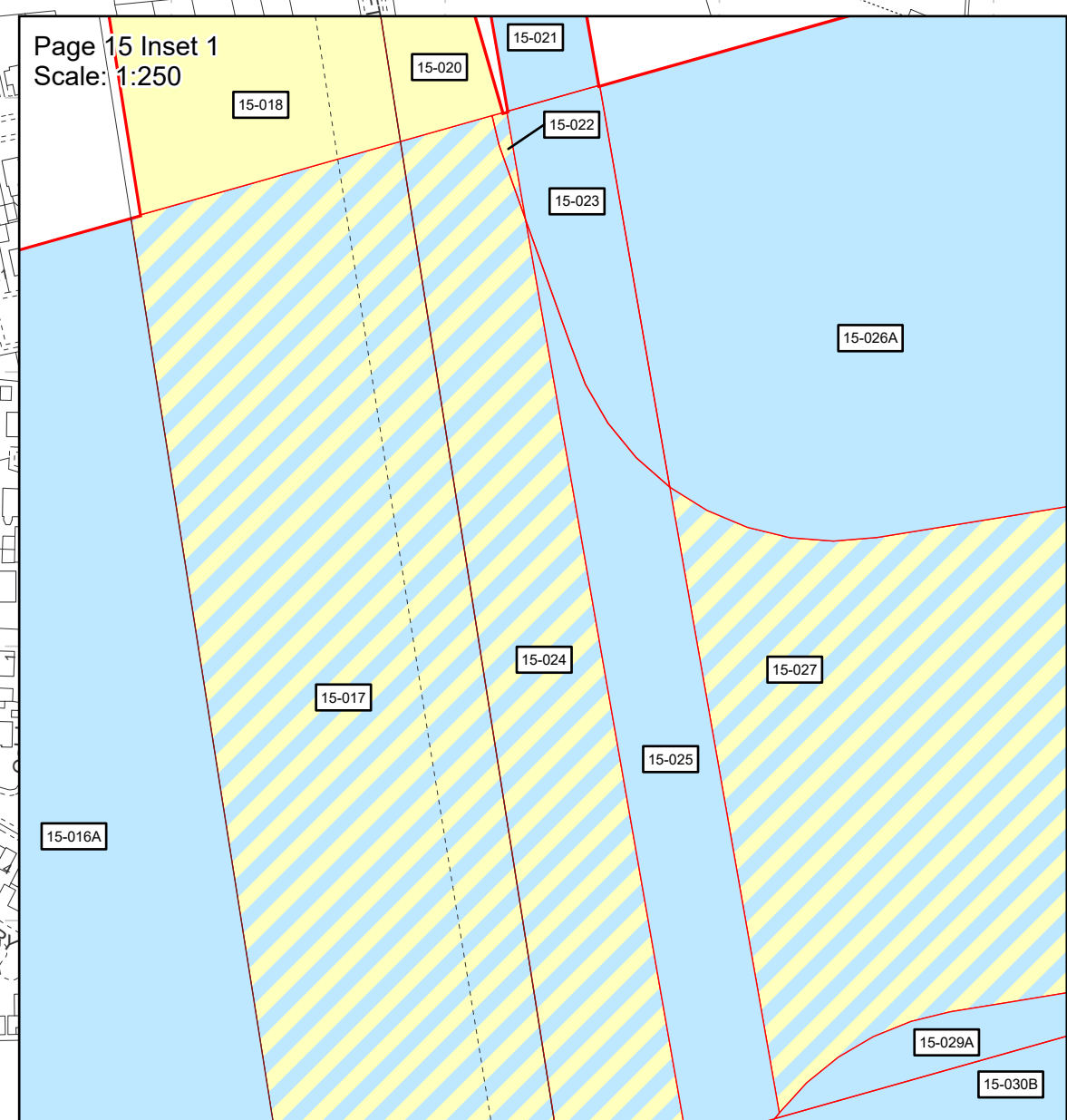
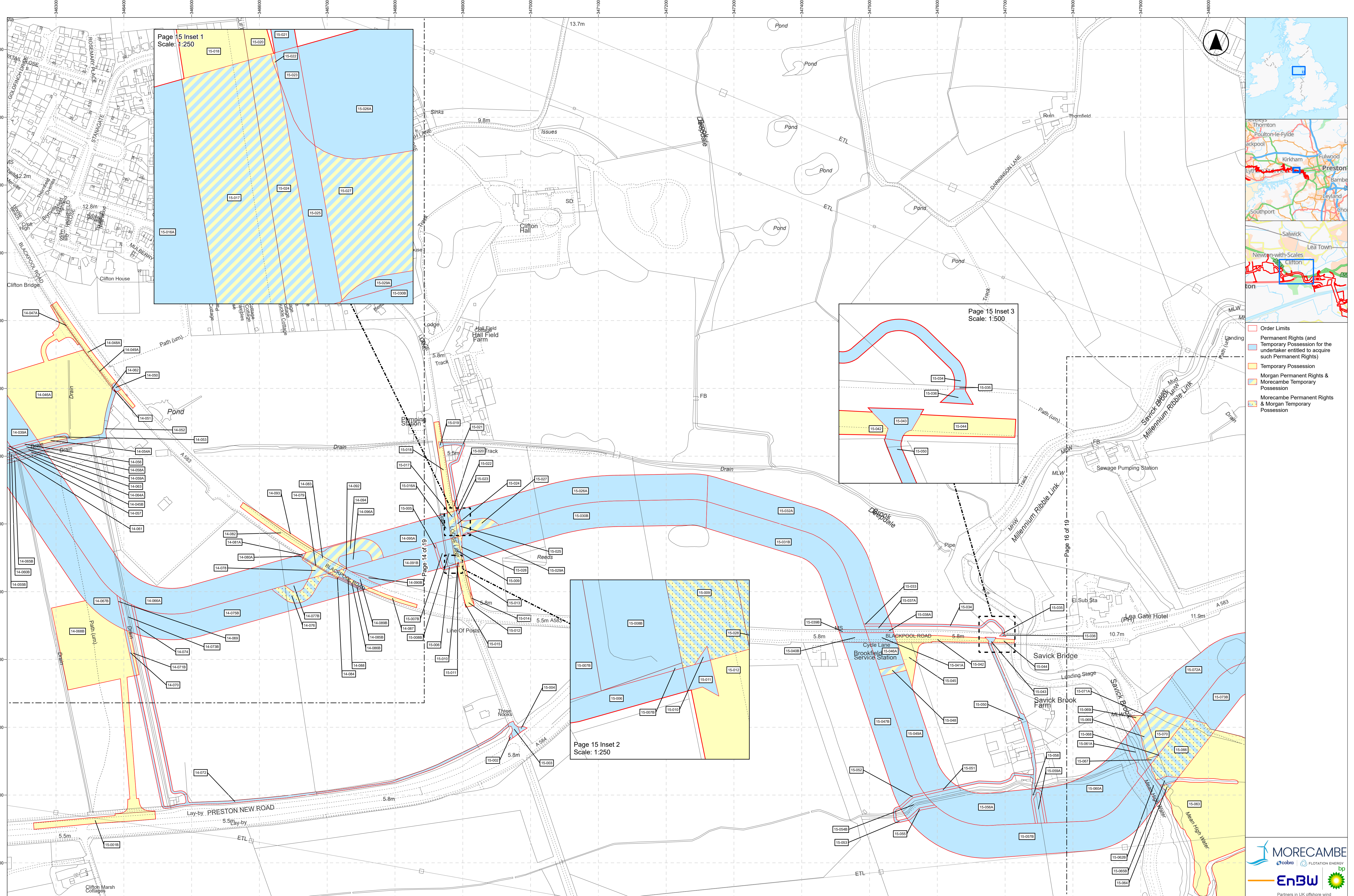
Data Sources: BP, Ordnance Survey
Based Upon The Ordnance Survey Map With The Sanction Of The Controller Of HM Stationery Office. Crown Copyright Reserved. © OS Licence No. 100042124

Service Layer Credits: GB Cartographic Local Names: Contains OS data © Crown Copyright and database right 2023. Contains data from OS Zoomstack

| VER | DATE | DETAILS | AUTH | CHK | APPRV |
|-----|------------|---------------|------|--------|--------|
| 00 | 26.09.2024 | Initial Issue | DM | BS/CMS | BS/CMS |
| 01 | 05.12.2024 | s51 Update | DM | BS/CMS | BS/CMS |



Drawing Number:
DM_22003214_LP_1.14



- Order Limits
- Permanent Rights (and Temporary Possession for the undertaker entitled to acquire such Permanent Rights)
- Temporary Possession
- Morgan Permanent Rights & Morecambe Temporary Possession
- Morecambe Permanent Rights & Morgan Temporary Possession

Project Name:
MORGAN AND MORECAMBE OFFSHORE WIND FARMS:
TRANSMISSION ASSETS

Drawing Title:
LAND PLAN - ONSHORE
APFP REGULATION: S(2)(I)
DOCUMENT REFERENCE: B10
PAGE: 15 OF 19

0 25 50 75 Metres
Scale@A1: 1:2,500

Geodetic Information:
Datum: OSGB 1936
Projection: British National Grid

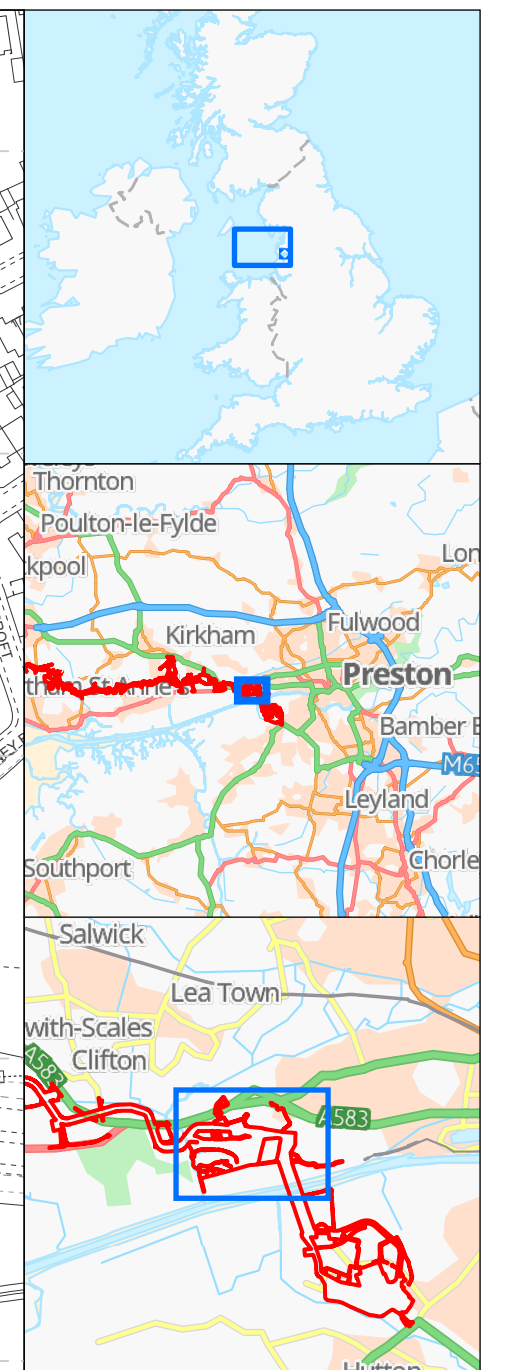
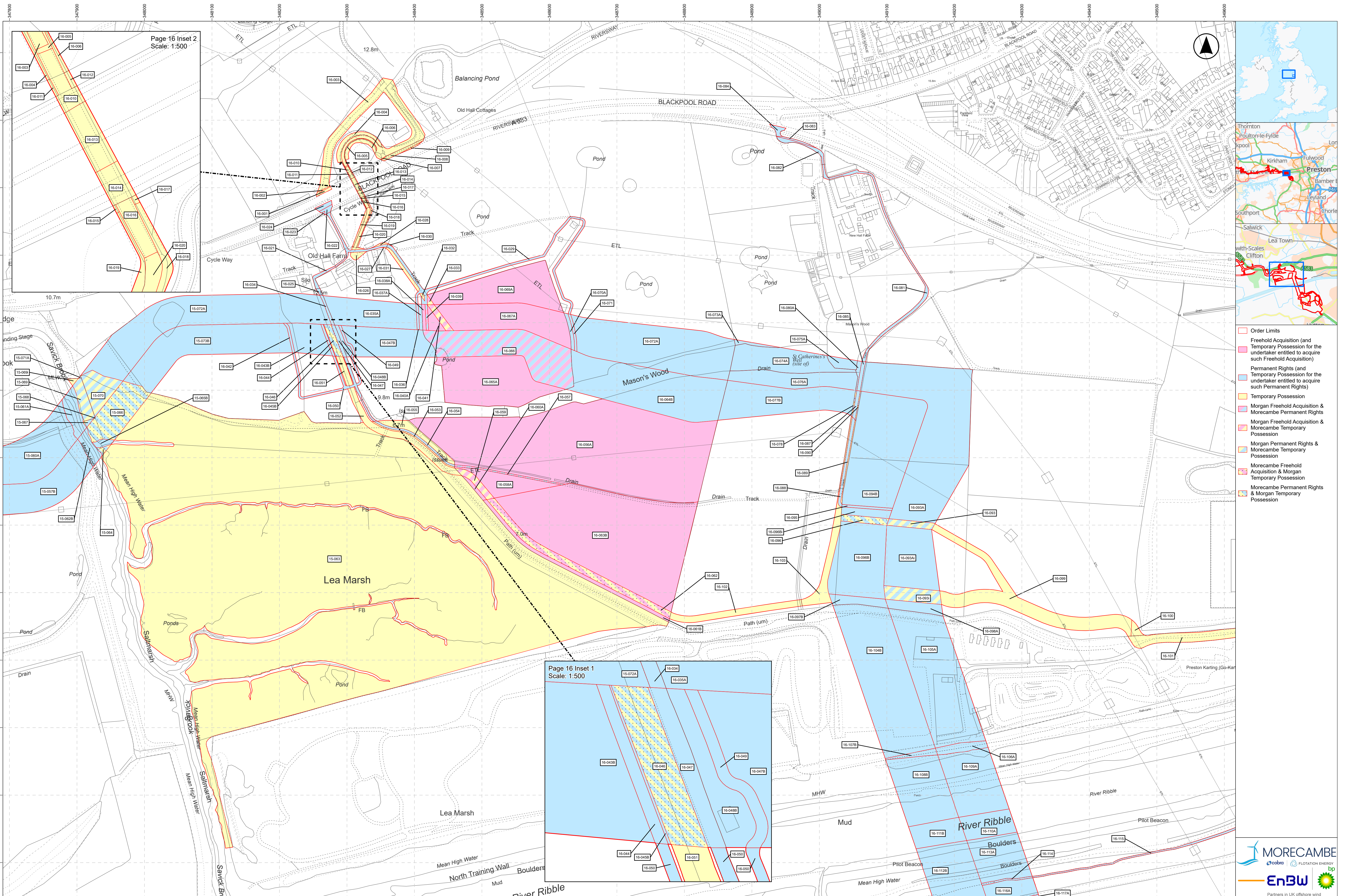
Data Sources: BP, Ordnance Survey
Based Upon The Ordnance Survey Map With The Sanction Of The Controller Of HM Stationery Office. Crown Copyright Reserved. © OS Licence No. 100042124

Service Layer Credits: GB Cartographic Local Names: Contains OS data © Crown Copyright and database right 2023. Contains data from OS Zoomstack

| VER | DATE | DETAILS | AUTH | CHK | APPRV |
|-----|------------|---------------|------|--------|--------|
| 00 | 26.09.2024 | Initial Issue | DM | BS/CMS | BS/CMS |
| 01 | 05.12.2024 | s51 Update | DM | BS/CMS | BS/CMS |



Drawing Number:
DM_22003214_LP_1.15



- Order Limits
- Freehold Acquisition (and Temporary Possession for the undertaker entitled to acquire such Freehold Acquisition)
- Permanent Rights (and Temporary Possession for the undertaker entitled to acquire such Permanent Rights)
- Temporary Possession
- Morgan Freehold Acquisition & Morecambe Permanent Rights
- Morgan Freehold Acquisition & Morecambe Temporary Possession
- Morgan Permanent Rights & Morecambe Temporary Possession
- Morecambe Freehold Acquisition & Morgan Temporary Possession
- Morecambe Permanent Rights & Morgan Temporary Possession

Project Name:
MORGAN AND MORECAMBE OFFSHORE WIND FARMS:
TRANSMISSION ASSETS

Drawing Title:
LAND PLAN - ONSHORE
APFP REGULATION: S(2)(I)
DOCUMENT REFERENCE: B10
PAGE: 16 OF 19

0 25 50 75 Metres
Scale@A1: 1:2,500

Geodetic Information:
Datum: OSGB 1936
Projection: British National Grid

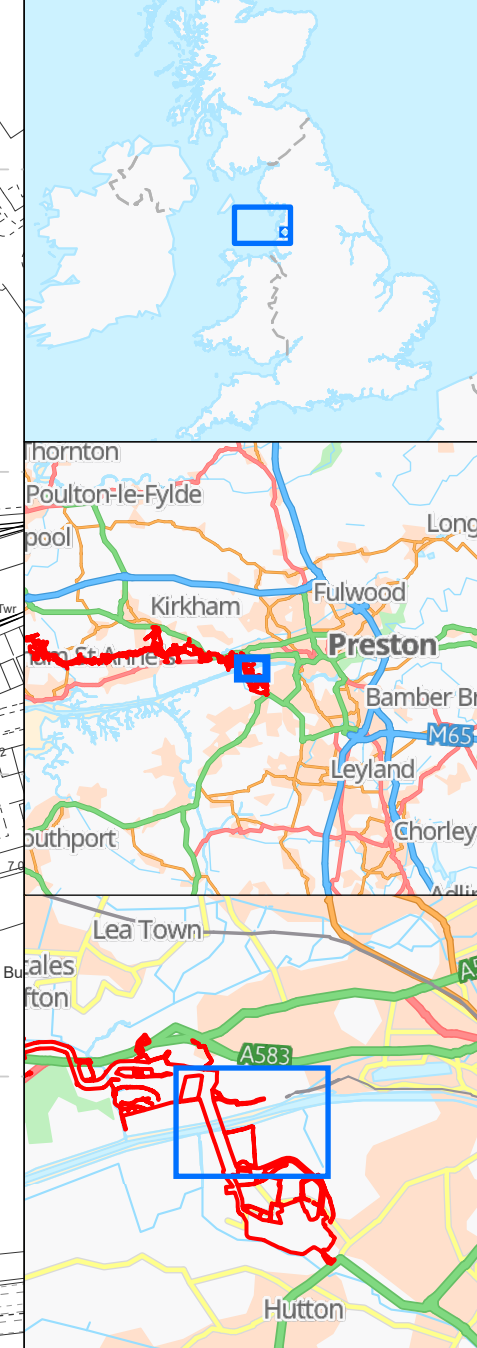
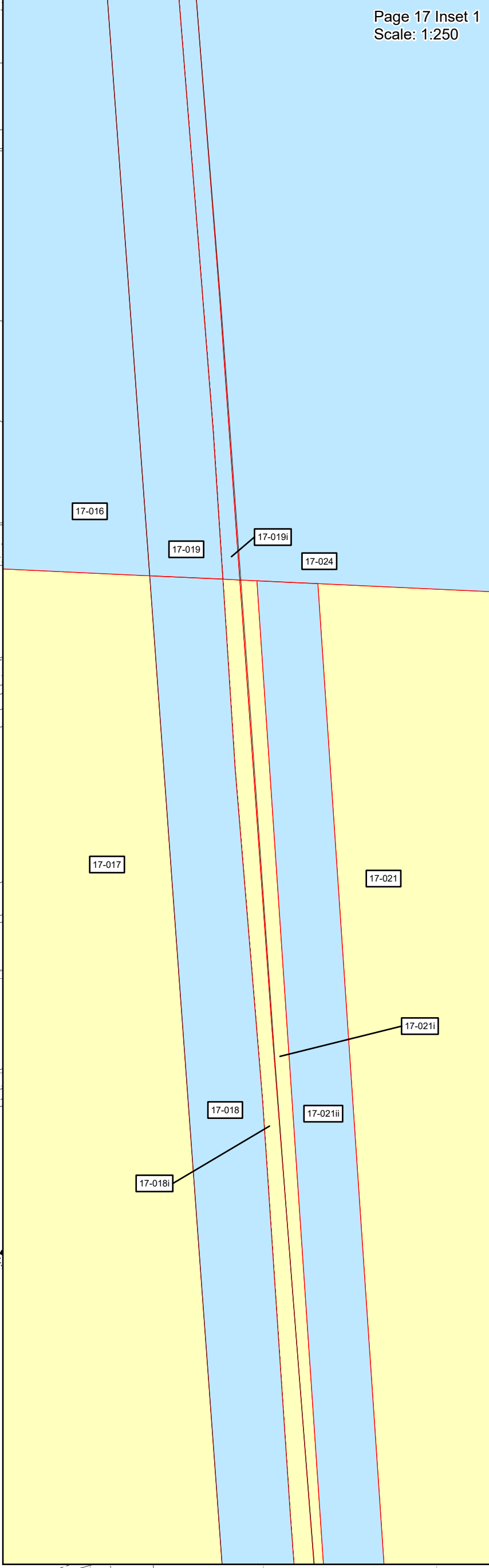
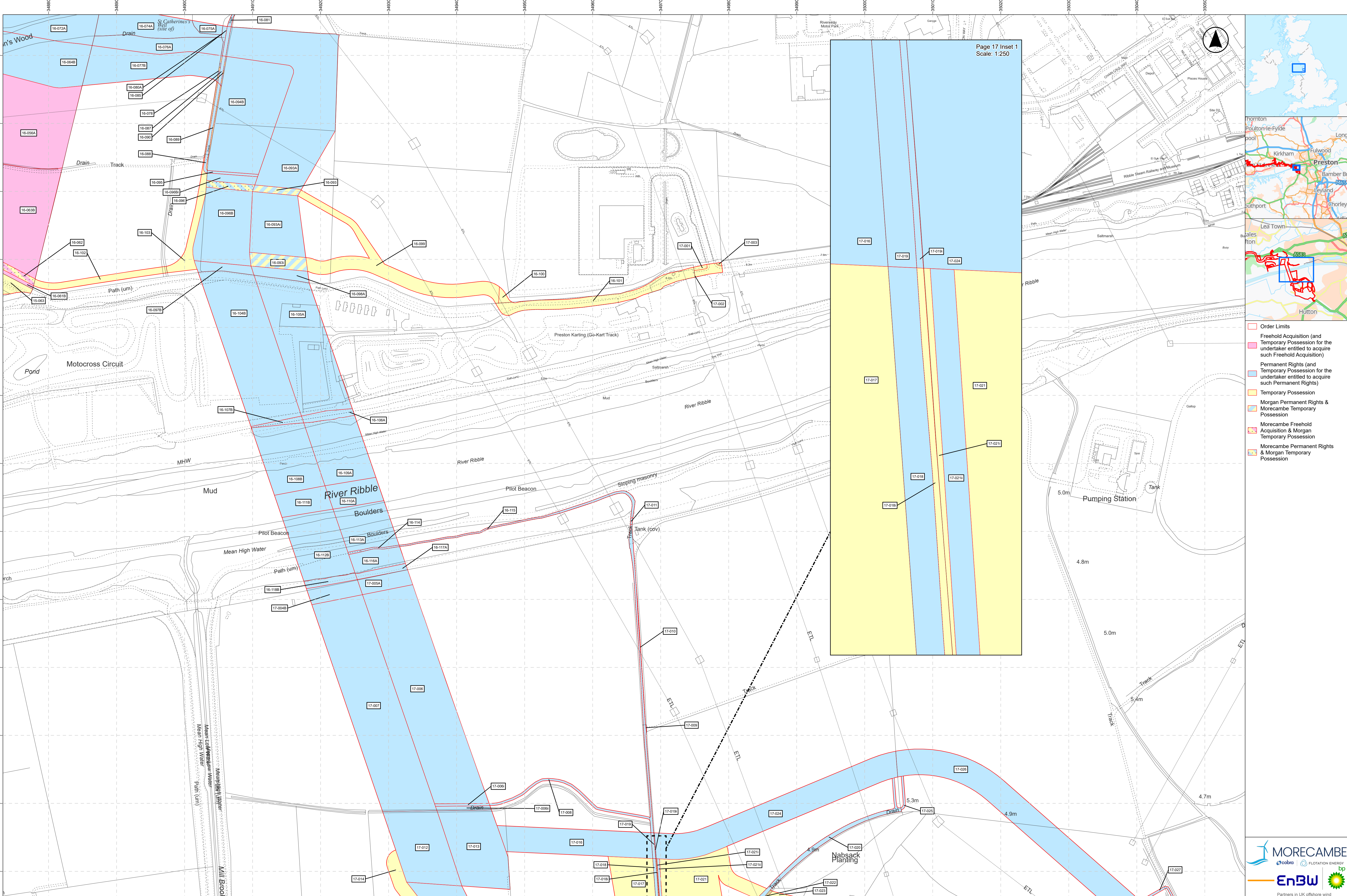
Data Sources: BP, Ordnance Survey
Based Upon The Ordnance Survey Map With The Sanction Of The Controller Of HM Stationery Office. Crown Copyright Reserved. © OS Licence No. 100042124

Service Layer Credits: GB Cartographic Local Names: Contains OS data © Crown Copyright and database right 2023. Contains data from OS Zoomstack

| VER | DATE | DETAILS | AUTH | CHK | APPRV |
|-----|------------|---------------|------|--------|--------|
| 00 | 26.09.2024 | Initial Issue | DM | BS/CMS | BS/CMS |
| 01 | 05.12.2024 | s51 Update | DM | BS/CMS | BS/CMS |

Drawing Number:
DM_22003214_LP_1.16





- Order Limits
- Freehold Acquisition (and Temporary Possession for the undertaker entitled to acquire such Freehold Acquisition)
- Permanent Rights (and Temporary Possession for the undertaker entitled to acquire such Permanent Rights)
- Temporary Possession
- Morgan Permanent Rights & Morecambe Temporary Possession
- Morecambe Freehold Acquisition & Morgan Temporary Possession
- Morecambe Permanent Rights & Morgan Temporary Possession

Project Name:
MORGAN AND MORECAMBE OFFSHORE WIND FARMS:
TRANSMISSION ASSETS

Drawing Title:
LAND PLAN - ONSHORE
APFP REGULATION: S(2)(1)
DOCUMENT REFERENCE: B10
PAGE: 17 OF 19

0 25 50 75 Metres
Scale@A1: 1:2,500

Geodetic Information:
Datum: OSGB 1936
Projection: British National Grid

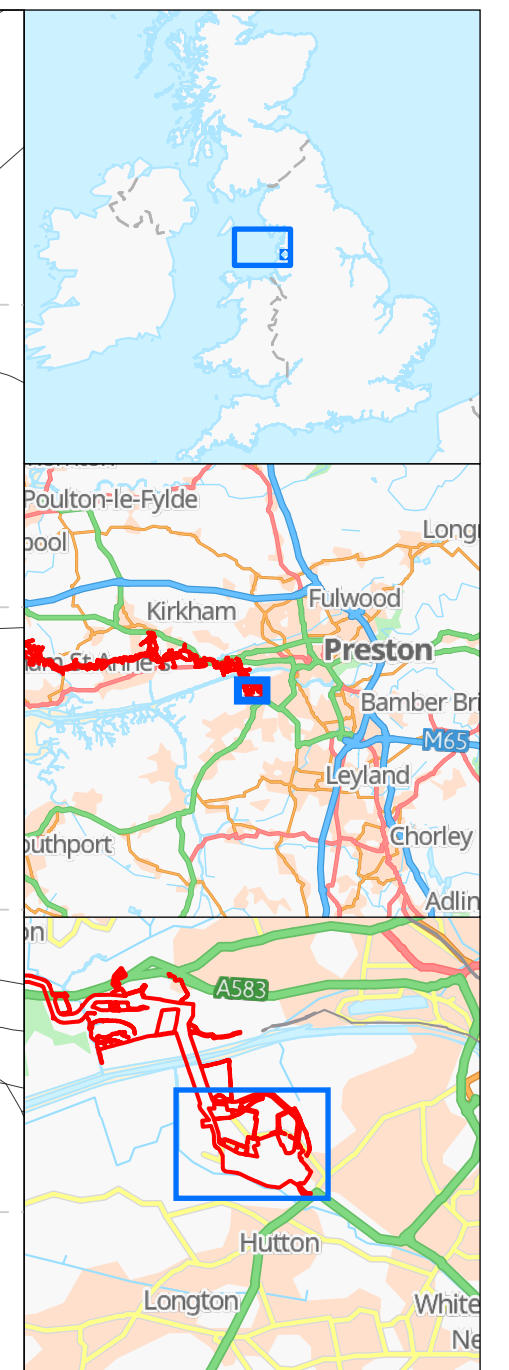
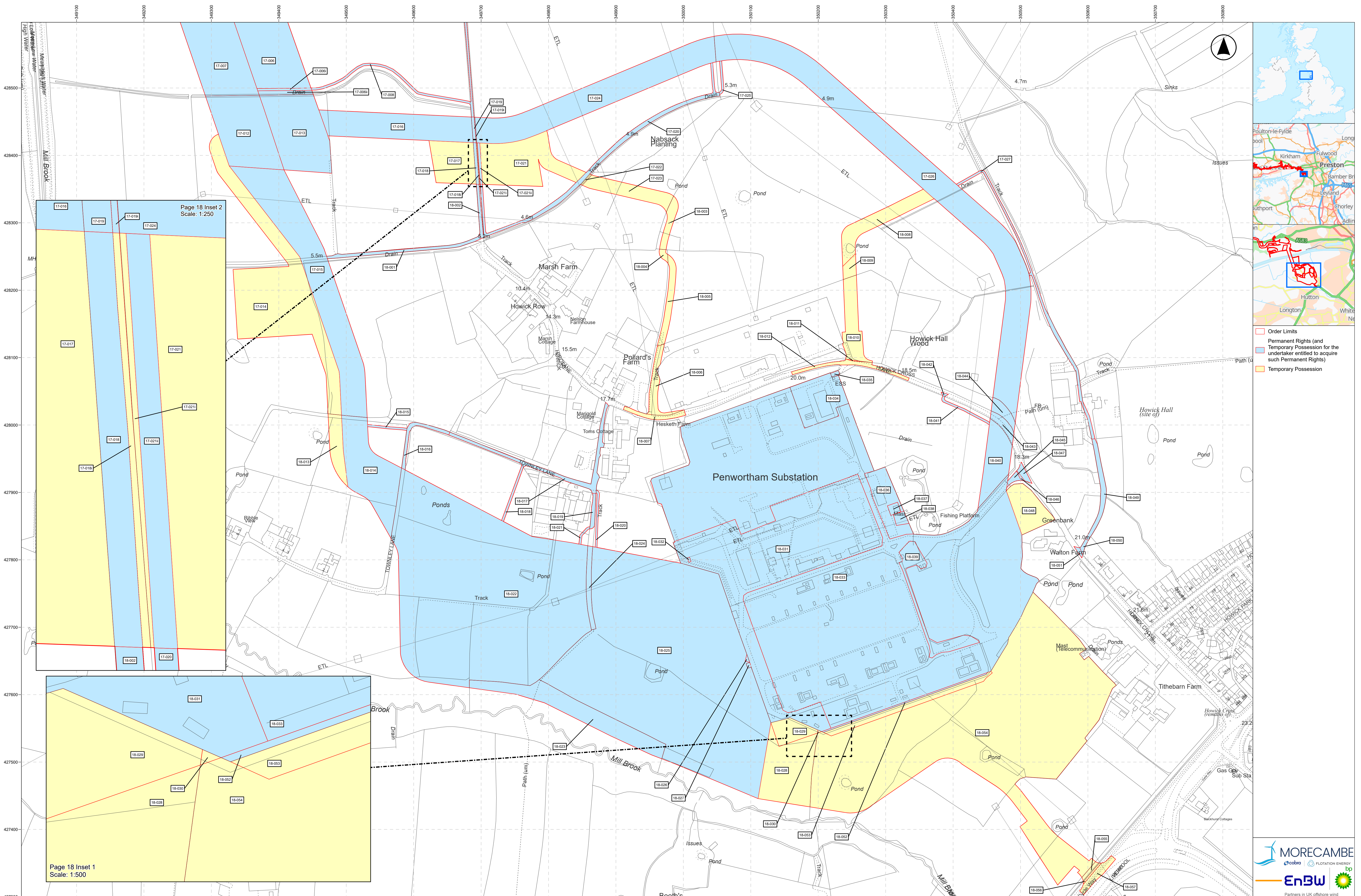
Data Sources: BP, Ordnance Survey
Based Upon The Ordnance Survey Map With The Sanction Of The Controller Of HM Stationery Office. Crown Copyright Reserved. © OS Licence No. 100042124

Service Layer Credits: GB Cartographic Local Names: Contains OS data © Crown Copyright and database right 2023. Contains data from OS Zoomstack

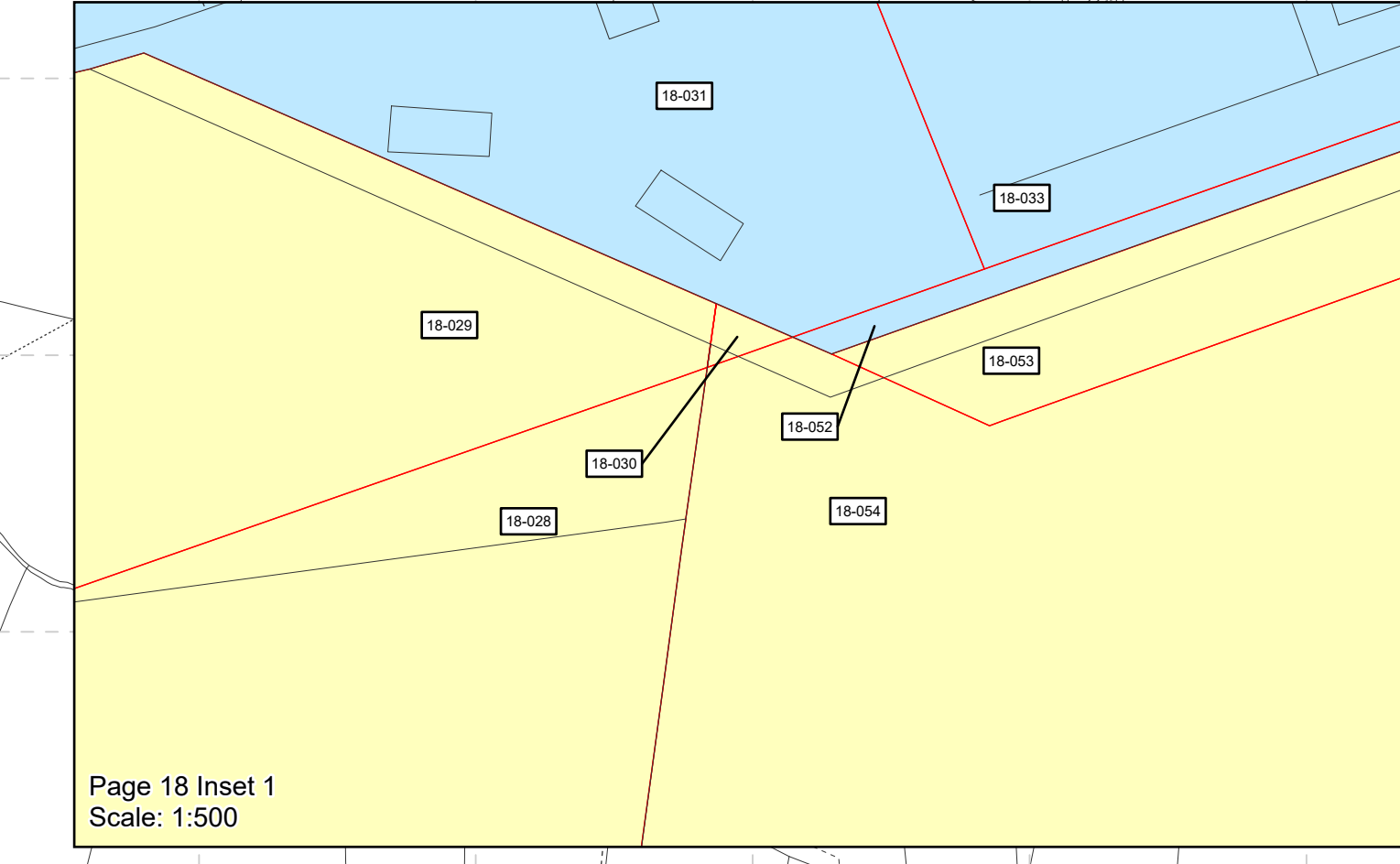
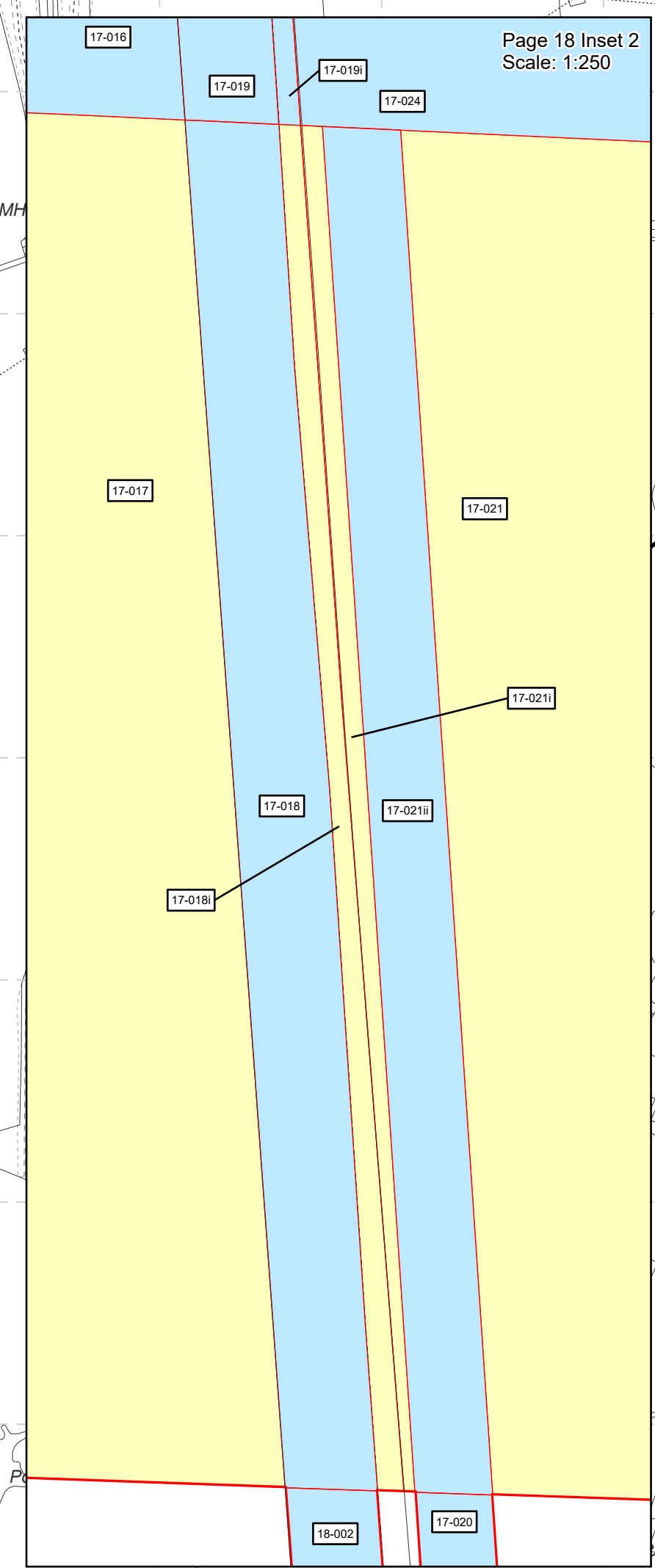
| VER | DATE | DETAILS | AUTH | CHK | APPRV |
|-----|------------|---------------|------|--------|--------|
| 00 | 26.09.2024 | Initial Issue | DM | BS/CMS | BS/CMS |
| 01 | 05.12.2024 | s51 Update | DM | BS/CMS | BS/CMS |



Drawing Number:
DM_22003214_LP_1.17



- Order Limits
- Permanent Rights (and Temporary Possession for the undertaker entitled to acquire such Permanent Rights)
- Temporary Possession



Project Name:
MORGAN AND MORECAMBE OFFSHORE WIND FARMS:
TRANSMISSION ASSETS

Drawing Title:
LAND PLAN - ONSHORE
APFP REGULATION: S(2)(1)
DOCUMENT REFERENCE: B10
PAGE: 18 OF 19

0 25 50 75 Metres
Scale@A1: 1:2,500

Geodetic Information:
Datum: OSGB 1936
Projection: British National Grid

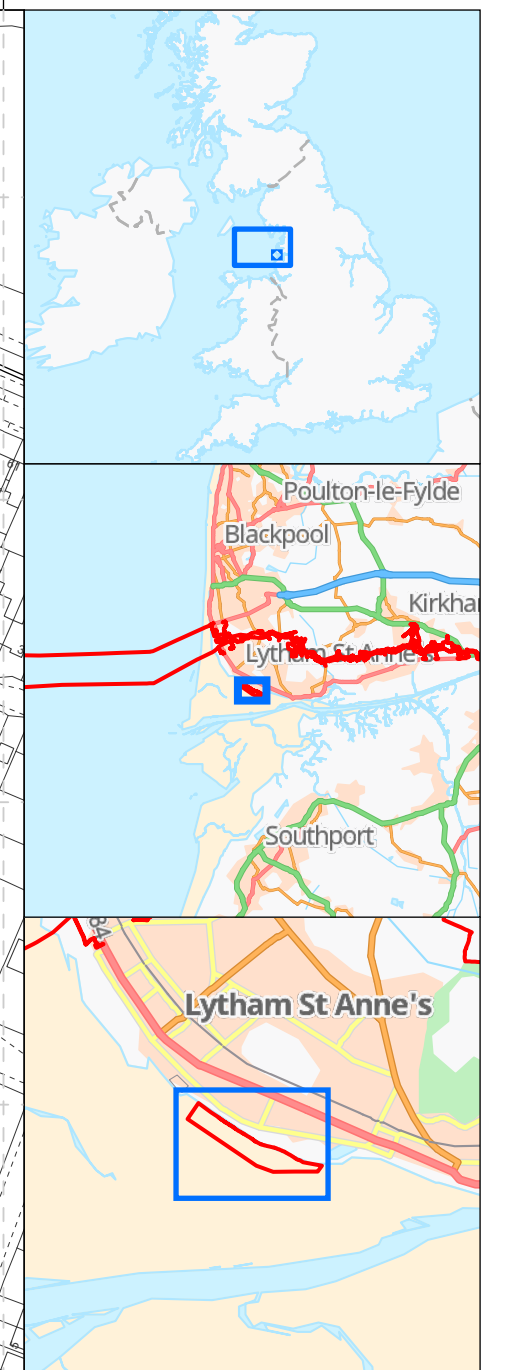
Data Sources: BP, Ordnance Survey
Based Upon The Ordnance Survey Map With The Sanction Of The
Controller Of HM Stationery Office. Crown Copyright Reserved. © OS
Licence No. 100042124

Service Layer Credits: GB Cartographic Local Names:
Contains OS data © Crown Copyright and database right
2023
Contains data from OS Zoomstack

| VER | DATE | DETAILS | AUTH | CHK | APPRV |
|-----|------------|---------------|------|--------|--------|
| 00 | 26.09.2024 | Initial Issue | DM | BS/CMS | BS/CMS |
| 01 | 05.12.2024 | s51 Update | DM | BS/CMS | BS/CMS |



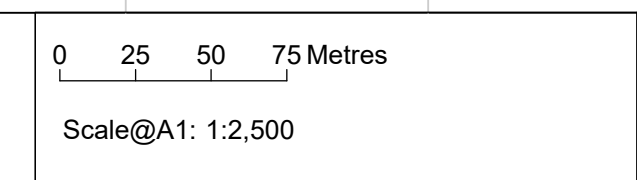
Drawing Number:
DM_22003214_LP_1.18



Order Limits
 Permanent Rights (and Temporary Possession for the undertaker entitled to acquire such Permanent Rights)

Project Name:
 MORGAN AND MORECAMBE OFFSHORE WIND FARMS:
 TRANSMISSION ASSETS

Drawing Title:
 LAND PLAN - ONSHORE
 APEP REGULATION 5(2)(I)
 DOCUMENT REFERENCE: B10
 PAGE: 19 OF 19



Geodetic Information:
 Datum: OSGB 1936
 Projection: British National Grid

Data Sources: BP, Ordnance Survey
 Based Upon The Ordnance Survey Map With The Sanction Of The Controller Of HM Stationery Office. Crown Copyright Reserved. © OS Licence No. 100042124

Service Layer Credits: GB Cartographic Local Names: Contains OS data © Crown Copyright and database right 2023. Contains data from OS Zoomstack

| VER | DATE | DETAILS | AUTH | CHK | APPRV |
|-----|------------|---------------|------|--------|--------|
| 00 | 26.09.2024 | Initial Issue | DM | BS/CMS | BS/CMS |
| 01 | 05.12.2024 | s51 Update | DM | BS/CMS | BS/CMS |

Drawing Number:
 DM_22003214_LP_1.19

